

**ANNUAL PLAN OF OPERATION FOR
2021-22 VOLUME-I**

**COMPENSATORY AFFORESTATION,
NET PRESENT VALUE,
CATCHMENT AREA TREATMENT PLAN,
WILDLIFE CONSERVATION&INTEREST**

**ARUNACHAL PRADESH STATE
COMPENSATORY AFFORESTATION FUND
MANAGEMENT AND PLANNING AUTHORITY**

**DEPARTMENT OF ENVIRONMENT & FORESTS
GOVERNMENT OF ARUNACHAL PRADESH**

CONTENTS

Sl. No.	Particulars	Page No.
	Abstract of the component-wise proposed financial outlay for the year 2021-22	
A	PART-I: BRIEF HISTORY AND PAST PERFORMANCE	
(a)	Brief description of forests and forestry sector in the state	1
(b)	Compensatory afforestation, other forestry and related scheme carried out in the State last five years	2-3
(c)	Forestry and other related schemes (physical and financial) and activities carried out therein in the state in previous years from the fund received under other schemes of the Government in tabular form.	3
(d)	Total forest area diverted in the various district/forest divisions of the State since 1980	3
(e)	Year wise total Compensatory Afforestation carried out in the State since 1980.	4
(f)	Brief description and abstract of the monitoring work done by the Monitoring & Evaluation wing of the State Forest Department.	4
(g)	Brief description and abstract of the monitoring work done by the independent Monitor (Third Party Monitoring) in the State.	5
B	PART-II: ACTIVITIES TO BE UNDERTAKEN FOR COMPENSATORY AFFORESTATION, CATCHMENT AREA TREATMENT PLAN WORKS, WILDLIFE MANAGEMENT PLAN AND OTHER ACTIVITY.	6
(a)	District/forest division-wise details/location/estimated cost of new compensatory afforestation (Advance work)	7-16
(b)	District/forest division-wise details/location/estimated cost of new compensatory afforestation (Creation work)	17-36
(c)	Details of maintenance works in physical and financial terms proposed to be undertaken in the current financial year in the case of compensatory afforestation.	37-74
(d)	District/forest division-wise details/location/estimated cost of 'Catchment Area Treatment Plan'.	75-79
(e)	District/forest division-wise details/location/estimated cost of 'Wildlife Management Plan'.	80-82
C	PART-III: ACTIVITIES TO BE UNDERTAKEN FROM NET PRESENT VALUE AND INTEREST COMPONENT	83
(a)	District/forest division-wise details/location/estimated cost of activities to be done in the State under NPV Component.	84-113
(b)	Details of maintenance works in physical and financial terms, proposed to be undertaken in the current financial year under NPV Component.	114-122
(c)	District/forest division-wise details/location/estimated cost of activities to be done in the State under Interest Component.	123
D	PART-IV: MEASURABLE OUTPUT OF ALL PHYSICAL ACTIVITIES AND TARGETS OF EACH PERMISSIBLE ACTIVITY	124
(a)	Physical and financial targets of each activity to be undertaken in measureable quantity along with the estimated cost in tubular form as per the details provided in Part-II and Part-III.	125-127

ABSTRACT OF THE ANNUAL PLAN OPERATION 2021-22 PART-1

**Details of the financial outlay for the year 2021-22
are given in the table 1 below**

TABLE-1

Sl.No	Component	Outlay for 2021-22 (Rs. in lakh)
1	Compensatory Afforestation	11706.802
2	Net Present Value (NPV)	4459.057
3	CAT Plan	2574.206
4	Wildlife Management Plan	185.44
5	Interest	123.00
	Total	19048.505

ABS
31.12.2021

Part –I

BRIEF HISTORY AND PAST PERFORMANCE

(a) Brief description of forests and forestry sector in the state:

(i). Recorded Forest Area

The recorded forest area in the State is 51,407 Sq. Km., which is 61.39% of the total geographical area 83,743 Sq. km. Reserved Forests, Protected Forests and Unclassed Forests constitute 20.60%, 19.02% and 60.38% of the total forest area respectively.

(ii). Protected Areas

There are 2 (two) National Parks, 11 (eleven) Wildlife Sanctuaries & 9 (nine) Community Reserve in the State covering an area of 2,468.235 Sq. Km. and 5,969.607 Sq. Km. & 131.395 Sq. Km. respectively. Arunachal Pradesh has two Tiger Reserves (Pakke & Kamlang) covering 1644.95 Sq. km. The protected area constitutes 12.19% of the geographical area of the State. In addition, the State has a biosphere reserve named Dihang-Dibang Biosphere Reserve, with an area of 5,112 Sq. km. situated in the higher reaches of West Siang, Upper Siang and Dibang Valley districts of the State.

(iii). Forest Cover

The forest cover of the State, based on interpretation of satellite data of Oct-2017 to March 2018 is 66687.78 Sq. Km., which is 79.63% of the State's geographical area. In terms of forest canopy density classes, the State has 21095.43 Sq. Km. very dense Forests (VDF) 30556.50 Sq. Km. moderately dense forests (MDF) 15035.85 Sq. Km. open forest (OF). The district-wise forests cover as per latest State of Forests of FSI, Dehradun:

District	Geog. area	Very Dense Forests	Mod. Dense Forests	Open Forests	Total	% of GA	Scrub
Changlang	4,662	1789.84	1351.70	845.22	3986.76	85.82	4.30
Dibang Valley & Lower Dibang Valley	13,029	1697.51	4930.62	2579.77	9207.90	70.67	7.11
East Kameng & West Kameng	11,556	3425.53	4636.85	2171.74	10234.12	88.56	27.35
Lohit & Anjaw	11,402	2053.68	3895.61	1638.31	7587.60	66.55	8.82
Papum Pare	3,462	989.07	1481.79	714.05	3184.91	92.00	2.87
East Siang	3,603	876.38	1264.08	728.64	2869.10	79.63	9.46
Upper Siang	6,590	1558.87	2486.02	1315.84	5360.73	81.35	16.74
West Siang	8,325	2647.41	2937.19	1713.80	7298.40	87.67	4.05
Lower Subansiri & Kurung Kumey	9,548	2150.78	3844.00	1375.34	8370.12	87.66	30.21
Upper Subansiri	7,032	1830.28	2617.85	1104.87	5553.00	78.97	24.56
Tawang	2,172	336.08	453.58	384.49	1174.15	54.06	28.64
Tirap	2,362	740.00	657.21	463.78	1860.99	78.79	65.35
Total	83,743	21095.43	30556.50	15035.85	66687.78	79.63	229.46

Forest and Tree Cover

Category	Area (in sq. km)	% of geographical area
Forest Cover	66,688	79.63
Tree Cover	843	1.01
Forest and Tree Cover	67531	80.64

Handwritten signature and date: 31.12.2021

Handwritten mark: (1)

Type of forest cover	Area (Sq.Km)	% of geographical area
Very Dense Forest	21095.43	25.19
Mod. Dense Forest	30556.50	36.49
Open Forest	15035.85	17.95
Non Forest	16825.76	20.10
Scrub	229.00	0.27
Total	83743.00	100

(b). Compensatory afforestation, other forestry and related scheme carried out in the state last Six years

(Rs. In crore)

Sl no	Name of component	FY- 2015-16		FY- 2016-17		FY- 2017-18		FY- 2018-19		FY- 2019-20		FY- 2020-21	
		Phy. (in ha.)	Fin.	Phy. (in ha.)	Fin.	Phy. (in ha.)	Fin.	Phy. (in ha.)	Fin.	Phy. (in ha.)	Fin.	Phy. (in ha.)	Fin.
1	2	3	4	5	6	7	8	9	10	11	12	13	14
1	Compensatory Afforestation (CA)	2485	10.885	14653.75	7.525	2692	17.48	897.4	6.518	389.55	20.33	AW- 10734.27 Ha. Cr. 1830.70 ha. & maint. 8378.13 ha.	57.13
2	Catchment Area Treatment Plan (CAT)	3064 (A/work)	1.117	3064 (Creation)	0.94	Maint. of plantation	0.454	Maint. of plantation	2.18	Check-Dam, SMC, Maint. & wages	5.27	Treatment of Ploor area & Monitoring	0.063
3	Wildlife Management Plan	Preservation of wildlife, watch tower etc.	0.62	Wildlife preservation, watch tower	0.075	Wildlife related intervention	0.78	Wildlife protection, watch tower etc.	1.22	Anti-poaching, wages, habitat improvement, wildlife conservation etc.	0.85	Hexagonal awareness shed, speed breaker, monitoring & evaluation etc.	1.75

NB: - Physical and Financial figure shown for the year 2020-21 is as per the concurrence, sanction and release of fund to the Executing Agencies.

Abstract of few land based activities carried out in last six years in tabular form under NPV component

(Rs. In crore)

Sl no	Name of component	FY- 2015-16		FY- 2016-17		FY- 2017-18		FY- 2018-19		FY- 2019-20		FY 2020-21	
		Phy. (in ha.)	Fin.	Phy. (in ha.)	Fin.	Phy. (in ha.)	Fin.	Phy. (in ha.)	Fin.	Phy. (in ha.)	Fin.	Phy. (in ha.)	Fin.
1	2	3	4	5	6	7	8	9	10	11	12	13	14
Net Present Value (NPV) COMPONENT													
1	ANR/Artificial pltn.					100	0.50	2104	3.85	3869	13.5	6964.25	31.01
2	Fuel wood plantation	215	0.62	312	0.16	187	0.73	1307	4.58	178	0.44		
3	Avenue plantation	34175 Nos.	0.77	5000 Nos.	0.31	27000 Nos.	1.19	248674 Nos.	9.47	99099 Nos.	8.48		
4	Medicinal	215	0.85					175	0.55	402	1.59		

31.12.2024

(2)

	plantation												
5	Bamboo plantation									20	0.035		
6	Building - Residential/non residential	77 Nos.	11.43	90 Nos.	7.96	15 Nos.	4.29	239	27.49	109 Nos.	13.41	10 Nos.	1.847

NB: - Physical and Financial figure shown for the year 2020-21 is as per the concurrence, sanction and release of fund to the Executing Agencies.

(C) Forestry and other related schemes (physical and financial) and activities carried out therein in the state in previous years from the fund received under other schemes of the Government in tabular form.

No fund received under other schemes during previous years.

(d) TOTAL FOREST AREA DIVERTED IN THE VARIOUS DISTRICT/FOREST DIVISIONS OF THE STATE SINCE 1980

Sl. No	Name of the Division	Name of the District	Total area of the Division/ District (in Sq.Km)	Area as Diverted for non-forestry activities (inHa.)
1	2	3	4	5
1	Changlang SFD	Changlang	4,662	18.00
2	Nampong FD	Changlang		134.74
3	Dibang FD	Lower Dibang Valley	13,029	444.668
4	Anini SFD	Upper Dibang		5014.71
5	Bomdila FD	West Kameng	11,556	1319.589
6	Shergoan FD	West Kameng		277.564
7	Khellong FD	West Kameng		349.373
8	Seppa FD	East Kameng		150.459
9	Pasighat FD	East Siang	3,603	202.946
10	Hapoli FD	Lower Subansiri	9,548	1550.275
11	Kurungkumey KraDaadi	KurungKumey KraDaadi		279.83
12	Lohit FD	Lohit	11,402	3081.865
13	Namsai FD	Namsai		35.304
14	Anjaw FD	Anjaw		424.09
15	Banderdewa FD	Papum Pare	3,462	1409.633
16	Sagalee FD	Papum Pare		223.629
17	Tawang SFD	Tawang	2,172	1631.326
18	Khonsa FD	Tirap	2,362	105.61
19	Deomali FD	Tirap		13.814
20	Kanubari FD	Tirap		7.42
21	Yingkiong FD	Upper Siang	6,590	601.051
22	Daporijo FD	Upper Subansiri	7032	746.225
23	Along FD	West Siang	8,325	596.483
24	Likabali FD	Lower Siang		918.614
		Total	83743.00	19537.22

QBS
31.12.2021

(e) Year wise total Compensatory Afforestation carried out in the State since 1980.

Sl.No.	Year	C.A. raised (In ha.)
1	1980-81	Nil
2	1981-82	Nil
3	1982-83	Nil
4	1983-84	25.00
5	1984-85	0.00
6	1985-86	49.29
7	1986-87	0.00
8	1987-88	31.05
9	1988-89	11.24
10	1989-90	12.95
11	2090-91	77.00
12	1991-92	0.00
13	1992-93	217.95
14	1993-94	92.91
15	1994-95	291.00
16	1995-96	0.00
17	1996-97	45.00
18	1997-98	67.00
19	1998-99	175.20
20	1999-2000	353.00
21	2000-01	318.50
22	2001-02	244.00
23	2002-03	981.50
24	2003-04	1678.32
25	2004-05	467.22
26	2005-06	333.10
27	2006-07	773.50
28	2007-08	239.10
29	2008-09	255.00
30	2009-10	36.30
31	2010-11	0
32	2011-12	2873
33	2012-13	1071
34	2013-14	1646
35	2014-15	2485
36	2015-16	1463.75
37	2016-17	2692
38	2017-18	897.4
39	2018-19	389.55
40	2019-20	1830.17
41	2020-21	22123
	Grand Total	22123

(f) Brief description and abstract of the monitoring work done by the Monitoring & Evaluation wing of the state Forest Department.

- Activities under CAMPA are monitored by the CCF & DFO concerned in respect of their divisions/circles and through mobile squad of the concerned circle.

DBS
31.12.2021

(4)

(g) Brief description and abstract of the monitoring work done by the independent Monitor (Third Party Monitoring) in the State.

Detail of Monitoring & Evaluation of activities of State CAMPA got done through 3rd party				
Sl.No	APO Year	Name of 3rd party selected for M&E work	Month in which M&E work allotted	Month in which M&E Report submitted by 3rd party
1.	2010-11	NABARD Consultancy Services (P) LTD. (NABCONS) 3 rd floor, C-Wing, NABARD Head Office, Plot NO. C-24, G-Block Bandra-Kurla Complex, Mumbai	20 th June 2012	December 2012
2.	2011-12	Rain Forest Research Institute Jorhat Assam	4 th March 2016	September 2012
3.	2012-13			
4.	2013-14			
6.	2014-15	Two Govt. agencies were selected for conducting Third Party Monitoring of CAMPA activities for the period from 2014-15 to 2018-19 after observing all codal formalities and accordingly they were intimated for their concurrence and acceptance.		
7.	2015-16			
8.	2016-17			
9.	2018-19			

DBS
31.12.2021

PART- II

**ACTIVITIES TO BE UNDERTAKEN FOR
COMPENSATORY AFFORESTATION, CATCHMENT
AREA TREATMENT PLAN WORKS, WILDLIFE
MANAGEMENT PLAN AND OTHER ACTIVITY.**

DB
31-12-2021

**Annual Plan of Operation 2021-22
Form XII-**

B Part-II (a) (CA, Addl. CA, activities)

Sl. No.	Name of Forest Division	Name of District	Name of the Project	Forest area Diverted (in ha)	Stipulation of CA, Addl. Pena; CA (in Ha)	Area (in ha)	Location	Target for 2021-22 (As per present rate)				Geo coordinates	Year of Creation	Remark
								Physical	Unit	No.	Financial (Rs. in lakh)			
1	2	3	4	5	6	7	8	9	10	11	12	13	14	15
(a) Advance work														
1	Banderdewa	Papumpare	132 KV SC T/L from Chimpu to Hollongi	37.468	79	30	Durponng RF	Advance nursery	30		5.940	N26°55'12.7" E93°26'52.7" N26°57'05.6" E93°26'20.8" N26°57'46.6" E93°26'19.2" N26°57'57.4" E93°26'55.2"		Proposed for raising of nursery
								Sub-Total			6.340			
2	Banderdewa	Papumpare	132 kv D/c T/L from Bishwasnath Charli to Itanagar	49.987	98	98	Durponng RF	Advance nursery	98		19.404	N26°57'12.7" E93°26'55.7" N26°57'05.6" E93°26'27.8" N26°57'48.6" E93°26'20.2" N26°57'58.4" E93°26'56.2"		do
								Sub-Total			1.305			
3	Banderdewa	Papumpare	Const. of Hayuliang-Hawai road-51.78 km to 63.086 km	52	52	52	Panir RF	Advance nursery	52		10.30	N27°21'15.2" E93°59'42.8" N27°21'03.1"		do

Handwritten signature and date: 31.12.2021

(7)

4	Banderdewa	Papum Pare	Improvement of Papu-Yupia-Hoj-Potin Trans Arunachal Highway (NH 229 road)	34	34	34	34	Doimukh RF	survey and demarcation	0.69	E93°58'32.1" N27°20'53.8" E93°58'38.1" N26°19'54.7" E93°56'28.2"	
									Sub-Total	10.99		
									Advance nursery	6.73	N27°10'43.08" E93°50'18.9" N27°10'35.7" E93°49'47.2" N27°10'45.4" E93°49'32.7" N26°10'55.2" E93°49'49.4"	do
									survey and demarcation	0.45		
									Sub-Total	7.18		
Total of Banderdewa FD												
5	Khellong FD	West kameng	132/133 kv TL sub-station	2	4	4	4	Seijosa	Advance nursery	0.792	N26°59'55.705" E93°8'8.131" N26°59'50.762" E93°8'16.868" N26°59'48.286" E93°8'14.683" N26°59'49.063" N93°8'9.416" N26°59'52.292" E93°8'4.607"	do
									survey and demarcation	0.053		
									Sub Total	0.845		
6	Khellong FD	West kameng	BCT Road (40-48 km)	14.40	14.40	14.40	0.4	Amartala RF	Advance nursery	0.079	N-27°01'12.5" E-92°35'46.8" N-27°01'15.4" E-92°35'02.8" N-27°01'13.7" E-92°35'29.8" N-27°01'05.7" E-92°35'29.2" N-27°01'06.2" E-92°35'49.6"	do
									survey and demarcation	0.005		
									Sub Total	0.085		

31.12.2024

7	Khellong FD	West kameng	Improvement of OKSRT road from 33.15 km to 39.05 km	5.31	5.31	5.31	5.31	Amartala RF	Advance nursery	5.31	1.051	N-26°54'49.58" E-92°09'46.89" N-26°54'43.01" E-92°09'44.57" N-26°54'37.12" E-92°09'51.81" N-26°54'42.73" E-92°09'54.51"	do
									Sub Total		1.122		
				Total of Khellong FD							2.052		
8	Hapoli	Lower Subansiri	132 KV SC T/L from Chimpu to Hollongi	39.468	79	49	49	Kassing Putu(Ago) VFR	Advance nursery	49	9.702	27° 45.47.113"N 93° 56.10.925"E 27° 45.42.98"N 93° 56.22.769"E 27° 44.46.795"N 93° 56.28.277"E 27° 44.30.304"N 93° 56.49.218"E 27° 43.42.791"N 93° 56.55.19"E	do
									survey and demarcation		0.653		
									Sub Total		10.355		
9	Kurung Kumey	Kurung Kumey	Joram-Koloriang Road (138-158 km)	25	25	25	25	Tapey Hapa VFR	Advance nursery	25	4.950		do
									survey and demarcation		0.333		
				Total of Hapoli FD									
10	Tawang	Tawang	Lungro-GG-Damting Yomgtse Road	159.7	159.7	159.7	159.7	Muktur VFR	Advance nursery	159.7	33.377	27° 31.963"N 91° 43.065"E 27° 31.962"N 91° 43.065"E 27° 31.962"N 91° 43.063"E 27° 31.963"N 91° 43.063"E	do
									survey and demarcation		2.236		
				Total of Kurung Kumey FD							5.283		
									Sub-Total		35.613		

31-12-2021

11	Tawang	Tawang	T Gompa-Lungrula-GG Road	20	20	20	Muktur VFR	Advance nursery survey and demarcation	20	4.180	27° 31.968'N 91° 43.066'E 27° 31.967'N 91° 43.065'E 27° 31.970'N 91° 43.065'E 27° 31.969'N 91° 43.066'E	do
								Sub-Total		4.460		
12	Tawang	Tawang	PTSO-Geshela (0 to 9.15 km)	13.7	13.7	13.7	Muktur VFR	Advance nursery survey and demarcation	13.7	2.863	27° 31.968'N 91° 43.064'E 27° 31.968'N 91° 43.063'E 27° 31.969'N 91° 43.063'E 27° 31.969'N 91° 43.064'E	do
								Sub-Total		3.055		
13	Tawang	Tawang	Gamrala-FFR	600	600	260	Bleteng VFR (Subject to approval of change of CA site)	Advance nursery survey and demarcation	260	54.340	27° 31.968'N 91° 43.063'E 27° 31.967'N 91° 43.063'E 27° 31.967'N 91° 43.062'E 27° 31.968'N 91° 43.062'E	do
								Sub-Total		57.980		
14	Tawang	Tawang	Construction of class 9 road specification Banga Janga-Gompa-Naga-GG road from 0.00 to 56.00 km by BRTF	30	30	30	Muktur VFR	Advance nursery survey and demarcation	30	6.270	27° 31.965'N 91° 43.061'E 27° 31.964'N 91° 43.061'E 27° 31.965'N 91° 43.060'E	do
								Sub-Total		6.690		

ABG
31.12.2021

(30)

15	Tawang	Tawang	Realignment of Balipara-Charduar-Tawang road from 242.5 to 245.20 km by BRTF	5.8	5.8	5.8	5.8	5.8	Shakti VFR	Advance nursery	5.8	1.212	27° 31' 962" N 91° 43' 068" E 27° 31' 963" N 91° 43' 068" E 27° 31' 963" N 91° 43' 067" E 27° 31' 962" N 91° 43' 067" E		do	
										survey and demarcation		0.081				
										Sub-Total		1.293				
				Total of Tawang SFD									109.092			
16	Lohit FD	Lohit	C/o Namti Kibitu road	30.46	61	61	61	61	Denning-61 ha	Advance nursery	61	12.078	27°54'50.87" N 96°17'05.53" E 27°54'51.65" N 96°17'34.17" E 27°54'28.00" N 96°17'30.29" E 27°54'25.91" N 96°16'57.72" E		do	
										survey and demarcation		0.813				
										Sub-Total		12.891				
17	Lohit FD	Lohit	1750 MW Demwe Lower HEP by Athena	1415.92	2818	2818	2818	2818	Denning RF - 793 Ha. Paya - 50 ha., Tafragam 1975 ha.	Advance nursery	2818	557.964	27°55'36.9" N 96°19'30.3" E 27°54'19.7" N 96°18'34.0" E 27°54'17.3" N 96°18'39.4" E 27°54'41.1" N 96°19'07.2" E 27°49'51.1" N 95°53'08.3" E		do	
										survey and demarcation		37.536				
										Sub-Total		595.500				
				Total of Lohit FD									608.390			

Abb 31.12.2021

18	Anjaw FD	Anjaw	C/o Namti Kibitu road	30.46	152.3	152.3	Ditchu RF- 152.30 ha (PCA)	Advance nursery survey and demarcation	152.3	30.155	N-28° 08' 33.16" E-97° 02' 29.81" N-28° 08' 22.14" E-97° 02' 58.60" N-28° 07' 11.88" E-97° 03' 12.50" N-28° 07' 18.64" E-97° 02' 45.98"	do
Total of Anjaw FD												
19	Namsai	Namsai	Mahadevpur to Dirak Nallah Road (0 to 17.565 km)	23	23	23	Kamlang RF	Advance nursery survey and demarcation	23	4.554	27° 51' 1.13"N 96° 9' 08.58"E 27° 50' 55.12"N 96° 19' 40.38"E 27° 50' 56.10"N 96° 19' 53.84"E 27° 51' 7.34"N 96° 19' 40.51"E	do
Total of Namsai FD												
20	Dibang FD	Lower Dibang Valley	Imp. Of Hunli-Anini road	32.898	33	33	Dibang RF	Advance nursery survey and demarcation	33	6.534	28° 03' 25.6"N 95° 36' 49.5"E 28° 03' 27.3"N 95° 36' 49.4"E 28° 03' 25.6"N 95° 36' 49.9"E 28° 03' 25.7"N 95° 36' 50.8"E	do
Sub-Total												
21	Dibang FD	Lower Dibang Valley	Widening of Roing- Hunli road (6 to 16 km)	14.4	14.4	14.4	Dibang RF	Advance nursery survey and demarcation	14.4	2.851	28° 03' 26.2"N 95° 36' 46.9"E 28° 03' 26.1"N 95° 36' 46.2"E 28° 03' 27.0"N 95° 36' 46.1"E 28° 03' 27.3"N 95° 36' 46.7"E	do
Sub-Total												
Total of Dibang FD												
										3.043	10.017	

12/31/2024

22	Anini FD	Dibang Valley	Const. of 138.50 km laong from Hunli to Anini by BRTF	415.5	415.5	415.5	415.5	Eya Ane VFR 300.50 Ha. & Nulimbo VFR 115 ha.	Advance nursery survey and demarcation	415.5	86.840 5.817	N 28°49'00.9" E 95°53'40.4" N 28°49'07.0" E 95°53'29.0" N 28°49'14.3" E 95°53'38.5" N 28°49'20.4" E 95°53'43.6" N 28°49'09.4" E 95°53'52.8"	do
Total of Anini SFD													
23	Pasighat FD	East Siang	Const. of Yarlung Lamang Road from 13.725 km to 18.58 km by BRTF	13	13	13	13	Gutin RF	Advance nursery survey and demarcation	13	2.574 0.173	N 27°54'10.50" E 95°16'13.8" N 27°54'01.45" E 95°16'24.48" N 27°54'11.23" E 95°26'39.38" N 27°54'29.13" E 95°16'30.74"	do
Sub-total													
24	Pasighat FD	East Siang	132 KV SCT Line Fron Pasighat (old) to Pasighat (new)	35.591	71.2	71.2	71.2	Mebo RF	Advance nursery survey and demarcation	71.2	14.098 0.948	N 28°00'26" E 95°27'56" N 28°00'26.1" E 95°27'57" N 28°00'26.14" E 95°27'57.2" N 28°00'26.2" E 95°27'58"	do
Sub-total													
Total of Pasighat FD													
25	Daporijo FD	Upper Subansiri	Daporijo-Nacho Stretch (0.00 to 20.00 km)	11.77	11.77	11.77	11.77	Bulo RF	Advance nursery survey and demarcation	11.77	2.330 0.157	28° 05'14.64"N 94° 16'22.94"E 28° 05'16.78"N 94° 16'23.78"E 28° 05'16.71"N 94° 16'22.68"E 28° 05'15.58"N 94° 16'22.26"E	do

ABR
31.12.2024

26	Daporijo FD	Upper Subansiri	Daporijo-Nacho Stretch (86.75 to 104.81 km)	24.47	24.47	24.47	Bulo RF	Sub-Total Advance nursery survey and demarcation	24.47	2.487	28° 05'15.69"N 94° 16'13.23"E 28° 05'17.8"N 94° 16'13.59"E 28° 05'17.89"N 94° 16'12.50"E 28° 05'16.46"N 94° 16'11.54"E	do
27	Daporijo FD	Upper Subansiri	Kayeng Tato Road	73.6	368	73.6	Kulo RF (73.60 ha. Out of 368 ha.) 294.40 ha already created in Singen RF	Sub-Total Advance nursery survey and demarcation	73.6	15.553	27° 55'09.06"N 94° 27'05.54"E 27° 55'41.38"N 94° 27'06.24"E 27° 55'37.19"N 94° 26'39.89"E 27° 55'24.12"N 94° 26'29.91"E 27° 55'08.69"N 94° 26'43.39"E	do
Total of Daporijo FD										23.211		
28	Yingkiong FD	Upper Siang	Sela Charala- BJK road (2.88 km to 15.88 km)	16.63	16.65	16.65	Idu-keba VFR	Sub-Total Advance nursery survey and demarcation	16.65	3.713	28° 51'47.95"N 95° 12'17.67"E 28° 51'42.84"N 95° 12'29.62"E 28° 51'33.10"N 95° 12'30.09"E 28° 51'33.92"N 95° 12'21.09"E 28° 51'43.93"N 95° 12'7.82"E	do

ABG 31.12.2024

29	Yingkiong FD	Upper Siang	BCT Road (275 km to 277.16 km) and (281.15 km to 287.156 km)	8.849	8.9	8.9	8.9	8.9	8.9	Advance nursery	8.9	1.860	28° 43' 47.49" N 94° 54' 27.31" E 28° 43' 54.17" N 94° 54' 44.59" E 28° 44' 2.11" N 94° 54' 50.81" E 28° 44' 0.28" N 94° 54' 58.37" E 28° 43' 46.78" N 94° 54' 57.06" E 28° 43' 41.57" N 94° 54' 50.29" E 28° 43' 37.82" N 94° 54' 30.91" E			do
										survey and demarcation		0.125				
										Sub-Total		1.985				
30	Yingkiong FD	Upper Siang	Bille- Migging (Bille end) 15 km to 38 km	35.5	35.5	35.5	35.5	35.5	35.5	Mossing VFR & Bomdo VFR	35.5	7.420	28° 51' 47.95" N 95° 12' 17.67" E 28° 51' 42.84" N 95° 12' 29.62" E 28° 51' 33.10" N 95° 12' 30.09" E 28° 51' 33.92" N 95° 12' 21.09" E 28° 51' 43.93" N 95° 12' 7.82" E			do
										survey and demarcation		0.497				
										Sub-Total		7.917				
												13.614				
31	Kanubari FD	Longding	C/o Shungetsar-Sulula road (0 to 14.10 km)	34.41	34.5	34.5	34.5	34.5	34.5	Longsom chanu VFR	34.5	6.831	27° 01' 28.9" N 95° 10' 58.3" E 27° 01' 27.2" N 95° 10' 59.9" E 27° 01' 27.6" N 95° 10' 59.7" E			do
										survey and demarcation		0.460				
										Sub-Total		7.291				
32	Along FD	West Siang	132 KV SCT Line Lilo from Along to Daporrijo at sub	6.2289	12.46	12.46	12.46	12.46	12.46	Menchuka RF	12.46	2.467	28° 35' 24.36" N 94° 07' 34.2" E 28° 35' 24.06" N			do

Abg 31.12.2021

2	Banderdew a Forest Division	Papum Pare	Const. of Hunli-Anini road (0 km to 138.50 km)	415.5	415.5	415.5	Doimukh RF (Addl. CA)	Inspection path Maint. 4 weeding Fencing Wages of plantation watcher Sub-Total	3	0.689 11.029 8.177 3.600 48.509	2017-18	plantation ion.			
													Creation	123.142	N-27°27'40.7"
													Raising of seedlings casualty/ replacement	20.567	E-94°07'43.8"
													Fireline cutting	6.918	N-27°29'21.8"
													Inspection path	4.151	E-94°08'01.5"
													Maint. 4 weeding	66.414	N-27°28'18.4"
													Fencing	20.800	E-94°05'04.8"
													Wages of plantation watcher	19.200	N-27°27'20.2"
													Plantation Supervisor	2.640	E-94°06'04.8"
													Sub-Total	263.831	
3	Banderdew a Forest Division	Papum Pare	Const. of 138.5 km long road Hunli to Anini (23.80 km to 138.50 km)	157	157	157	Panir RF	Creation Raising of seedlings casualty/ replacement Fireline cutting Inspection path Maint. 4 weeding Fencing Wages of plantation watcher Plantation	6	46.530 7.772 2.614 1.568 25.095 12.972 7.200 1.320	2017-18	do			
													Creation	46.530	N-27°11'58.992"
													Raising of seedlings casualty/ replacement	7.772	E-93°49'20.647"
													Fireline cutting	2.614	N-27°12'17.352"
													Inspection path	1.568	E-93°49'50.520"
													Maint. 4 weeding	25.095	N-27°12'20.444"
													Fencing	12.972	E-3°50'117.365"
													Wages of plantation watcher	7.200	N-27°12'10.004"
													Plantation	1.320	E-93°50'30.678"
													Sub-Total	263.831	

AB 31.12.2021

4	Banderdewa Forest Division	Papum Pare	Hunli Anini (47.62.97 km)	41.4	41.4	41.4	41.4	Panir RF	Supervisor					N-27°11'24.644" E-93°49'33.683" N-27°11'40.560" E-93°49'29.147"	2017-18	do				
				Sub-Total										105.071						
				Creation										12.270			N-27°20'37.5"			
				Raising of seedlings casualty/replacement													N-94°02'27.5"			
				Fireline cutting										2.049			N-27°20'54.1"			
				Inspection path										0.689			E-94°02'27.5"			
				Maint. 4 weeding										0.414			N-27°21'00.7"			
				Fencing										6.617			E-94°02'34.4"			
				Wages of plantation watcher										6.569			N-27°21'07.8"			
														2			E-094°02'33.2"			
				Sub-Total										31.008			N 27021'12.0"			
														4.149			E 94002'33.9"			
				5	Banderdewa Forest Division	Papum Pare	Kimin-Potin road (0 to 18.80 km)		14	14	14	14	Panir RF	Supervisor					N-27°20'37.5"	2017-18
Sub-Total										31.008										
Creation										4.149				E-094°02'27.5"						
Raising of seedlings casualty/replacement														N-27°20'54.1"						
Fireline cutting										0.693				E-094°02'27.5"						
Inspection path										0.233				N-27°21'00.7"						
Maint. 4 weeding										0.140				E-094°02'34.4"						
										2.238				N-27°21'07.8"						
										0.233				E-094°02'33.2"						
										0.140				N 27021'12.0"						
										2.238				E 094002'33.9"						
										2.238				N-27°21'17.9"						
										2.238				E-094°02'32.9"						

Abg 3/12/2021

		Bomdila Division				Seppa Division							
		Creation of CA plantation				Creation of CA plantation							
10	Bomdila	West Kameng District	BCT Road (229.9 to 247.0 km)	33.01	33.01	26.44	Tenga Hat (Rupa VFR)	Creation- Raising of seedlings casualty/ replacement Fireline cutting Inspection path Entry Point Activity Maint. 4 weeding Fencing Wages of plantation watcher	26.44	7.835	27°14'1.972"N 92°27'24.394"E 27°13'52.885"N 92°27'18.302"E 27°13'51.064"N 92°27'24.084"E 27°13'24.722"N 92°27'24.084"E	2020-21	# CA creation works are proposed for raising of plantation.
Total of Creation work under Bomdila FD													
11	Seppa	East Kameng	Realignment of existing Joram-Koloriang Road (20-51 km) (additional area)	16.729	16.8 (diverted land 16.729 ha for muck dumping area MDA)	16.8	Sokowa VFR	Creation- Raising of seedlings casualty/ replacement Fireline cutting Inspection path Entry Point Activity Maint. 4 weeding Fencing Sub-Total	16.8	4.979 0.832 0.280 0.168 2.453 2.685 4.035 15.432	N-27°19'05.1" E-92°56'33.7" N-27°19'13.5" E-92°56'33.8" N-27°19'15.8" E-92°56'33.9"	2020-21	do
12	Seppa	East Kameng	Constn. of Joram-Koloriang Road (138-158 km)	18.27	36.60	36.60	Sokowa VFR	Creation- Raising of seedlings	36.6	10.847 1.812		2020-21	do

AB 31.12.2021

Total of Creation work under Seppa FD																																					
Kurung Kumey Division																																					
Creation of CA plantation																																					
13	Kurung Kumey District	Kurung Kumey District	Joram-Koloriang road (50-70 km)	48.92	97.90	97.90	97.90	97.90	97.90	casualty/ replacement																											
										Fireline cutting	0.609																										
										Inspection path	0.366																										
										Entry Point Activity	5.344																										
										Maint. 4 weeding	5.850																										
										Fencing	5.956																										
										Wages of plantation watcher	1.200	1																									
										Sub-Total	31.984																										
										47.415																											
										14	Kurung Kumey District	Joram-Koloriang road (70.0 to 138 km.)	205.86	412	101.0	101.0	101.0	101.0	101.0	Creation-																	
																				Raising of seedlings casualty/ replacement	29.015																
																				Fireline cutting	4.846																
																				Inspection path	1.630																
Entry Point Activity	0.978																																				
Maint. 4 weeding	14.293																																				
Fencing	15.648																																				
Wages of plantation watcher	9.740	4																																			
Sub-Total	80.950																																				
29.933																																					
5.000																																					
2020-21																																					
do																																					
do																																					

Handwritten signature and date: 20/12/2021

Total of Creation work under Kurung Kumey FD																					
Total of Creation work under Kurung Kumey FD																					
Tawang Division																					
Creation of CA plantation																					
15	Tawang Forest Divn.	Tawang District	Bumla-Bumla Road (0 to 3.5 km)	7.175	7.2	7.2	7.2	7.2	7.2	Creation-	2.495										
										Raising of seedlings casualty/ replacement	0.376										
										Fireline cutting	0.126										
										Inspection path	0.076										
										Entry Point Activity	1.138										
										Maint. 4 weeding	1.210										
										Fencing	2.666										
										Sub-Total	8.087										
16	Tawang Forest Divn.	Tawang District	Assam Hill to Lungro GG Road (0 to 10.70 km)	25.68	25.68	25.68	25.68	25.68	25.68	Creation-	8.898										
										Raising of seedlings casualty/ replacement	1.342										
										Fireline cutting	0.449										
										Inspection path	0.270										
										Entry Point Activity	4.057										
										Sub-Total	164.157										

Handwritten signature
31.12.2021

17	Tawang Forest Divn.	Tawang	Constn. of Y-JN-Pt-4474 Road	14.58	14.6	14.60	Thongleng VFR	Maint. 4 weeding	4.314	2020-21	do	N 27°31'57.54" E 91°43'2.99" N 27°31'57.41" E 91°43'2.90" N 27°31'57.37" E 91°43'2.62" N 27°31'57.45" E 91°43'2.60"
								Fencing	5.035			
								Wages of plantation watcher	1.260			
								Sub-Total	25.625			
								Creation-	5.059			
								Raising of seedlings casualty/replacement	0.763			
								Fireline cutting	0.256			
								Inspection path	0.153			
								Entry Point Activity	2.307			
								Maint. 4 weeding	2.453			
Fencing	3.797											
Sub-Total	14.788											
18	Tawang Forest Divn.	Tawang	Longrola-Ajayspur-Vasurock (0.0 - 7.0 km)	16.8	16.8	16.80	Shocktsen VFR	Creation-	5.821	2016-17	do	N 27°44'01.34" E 91°42'59.59" N 27°44'03.91" E 91°42'56.98" N 27°44'06.57" E 91°42'52.02" N 27°44'06.71" E 91°42'49.82" N 27°44'01.26" E 91°42'47.19" N 27°44'05.46" E 91°42'39.70" N 27°44'08.90" E 91°42'36.02" N 27°44'13.35" E 91°42'39.90" N 27°44'15.63" E 91°42'48.27" N 27°44'12.45"
								Raising of seedlings casualty/replacement	0.878			
								Fireline cutting	0.294			
								Inspection path	0.176			
								Maint. 4 weeding	2.822			
								Fencing	4.223			
								Sub-Total	16.8			

Handwritten signature and date: 12/12/2021

Forest Divn.		(0.0 -4.025 km)										E 91°42'49.67 " N 27°44'02.93 " E 91°42'55.72 " N 27°44'00.85 " E 91°42'57.36 " N 27°44'00.43 " E 91°43'00.95 " N 27°43'58.33 " E 91°43'02.60 " N 27°43'57.93 " E 91°43'06.37 " N 27°43'54.34 " E 91°43'12.10 " N 27°43'49.17 " E 91°43'07.40 "					
Total of Creation work under Tawang SFD																	
22	Shergaon	West kameng	Shergaon Doimara-Foothills-Missamari-Telamara	77	77	15	Shergaon VFR	Creation-	15	5.198 0.784 0.263 0.158 2.520 3.815 12.736	2019-20 (Advance work) do do do do do do						
Total of Creation work under Tawang SFD																	
23	Shergaon	West kameng	OKSRT (58-81.10 km)	22.5	22.5	22.5	Thongri VFR	Creation- Raising of seedlings casualty/replacement Fireline cutting Inspection path Maint. 4 weeding	22.5	7.796 1.176 0.394 0.236 3.780	2019-20 (Advance work) do do do do do do						

[Handwritten Signature]
 12/12/2021

					Plantation Supervisor	4	5.280	N27045'50.656" E9406'42.696"
				Sub-Total			391.547	N27045'37.958" E9406'12.215" N27045'16.045" E9405'22.402" N27045'7.016" E9404'14.822" N27045'4.669" E9404'55.405" N27045'38.394" E9402'35.011" N27045'29.631" E9402'36.666" N27045'8.571" E9402'35.166" N27045'29.63" E9402'57.099" N27045'34.967" E9403'18.886" N27045'41.129" E9403'26.464" N27045'33.23" E9403'50.616" N27045'20.182" E9403'49.676" N27045'10.904" E9403'2.098" N27045'16.082"
							448.958	
Total of Creation work under Hapoli FD								
					Lohit Division			
					Creation of CA plantation			
26	Lohit Forest Division	Lohit District	Chowkhamb- Alubarighat-Digaru Road	15.6	31.20	31.20	31.20	Creation- Raising of seedlings casualty/ replacement
						9.247	9.247	N 27°54'00.76 " E 96°10'27.66 "
						1.544	1.544	N 27°53'49.03 " E 96°10'35.59 "
								2020-21 do

2022-11-21/21
A

Total of creation work under Lohit FD													
Dibang Division													
Creation of CA plantation													
27	Dibang Division	Lower Dibabg Valley	Roing-Hunli-Green field elignment) Road (0.0 km to (16.0 km of existing alignment) 24.64 km)	77.14	154.3	154.3	Dibang R.F.	Creation-	154.3	45.730	2020-21	N 28°3'1.10 " E 95°38'27.80 " N 28°2'23.34 " E 95°38'28.32 " N 28°2'17.41 " E 95°39'12.41 " N 28°2'58.9 " E 95°39'23.90 "	do
								Raising of seedlings casualty/ replacement	7.638				
								Fireline cutting	2.569				
								Inspection path	1.541				
								Maint. 4 weeding	24.663				
								Fencing	12.228				
								Wage of plantation watcher	7.200	6			
								Wages of plantation supervisor	1.320	1			
								Sub-Total	102.889				
28	Dibang Division	Lower Dibabg Valley	Meka-Roing-Hunli (Greenfield)Road alignment)Road from 24.64 to 47 km & 62.97 to 74.01	95.16	190.4	190.4	Deopani R.F.	Creation-	190.40	56.429	2020-21	N 28°7'20.81 " E 95°43'10.87 " N 28°7'28.12 " E 95°42'36.37 " N 28°7'28.12 "	do
								Raising of seedlings casualty/ replacement	9.425				

ABZ
31.12.2021

31	Namsai Divn.	Lohit Dist.	Construction of 2880 MW Dibang Multipurpose Project	4577.84	9156	1000	Tengapani RF	casualty/ replacement	1000	2020-21	E 95°59'42.32"	do	
								Fireline cutting			0.210		N 27°49'58.81"
								Inspection path			0.126		E 96°01'05.08"
								Maint. 4 weeding			2.014		N 27°49'59.65"
								Fencing			3.494		E 96°00'30.28"
								Sub-Total			10.202		
								Creation-			296.370		N 27°36'08.11"
								Raising of seedlings casualty/ replacement			49.500		E-96°02'54.09"
								Fireline cutting			16.650		N 27°36'30.88"
								Inspection path			9.990		E 96°04'38.92"
								Maint. 4 weeding			159.840		N 27°36'22.59"
Fencing	31.130	E 96°06'00.57"											
Wages of plantation watcher	40												
Wages of plantation supervisor	7												
Sub-Total	620.720												
Total of Creation work under Namsai FD													
Yingkiong Division													
32	Yingkiong Divn.	Upper Siang	Joram-Koloriang Road (20-51 km)	51.708	104.0	104.00	Idu Keba VFR	Creation-	104	2020-21	N 28° 51' 18.98"	do	
								Raising of seedlings casualty/ replacement			5.434		E 95° 12' 54.560"
													N 28° 51' 7.45"
													E 95° 13' 44.76"
								Sub-Total					
Total of Creation work under Namsai FD													

DBB
31.12.2021

33		Construction of Trans-Arunachal Highway (Pasighat to Pangin - 0 km to 20 km)	7.33	14.66	14.66	Neyang Agnong (Janbo) VFR (Debo)	Fireline cutting		1.820		2020-21	do
							Inspection path		1.092			
							Entry Point Activity		16.432			
							Maint. 4 weeding		17.472			
							Fencing		10.130			
							Wages of plantation watcher	4	5.040			
							Sub-Total		93.456			
							Creation-	14.66	5.080			
							Raising of seedlings casualty/ replacement		0.766			
							Fireline cutting		0.257			
							Inspection path		0.154			
							Entry Point Activity		2.316			
							Maint. 4 weeding		2.463			
							Fencing		3.840			
							Sub-Total		14.876			
							Creation-	104.9	36.348			
							Raising of seedlings casualty/ replacement		5.481			
34	Yingkiong	Upper Siang	Akajan-Likabali-Bame road (71.0 km to 95.0 km)	52.45	104.90	104.90	Gemeng Komkar VFR				2020-21	do

ABZ
21.12.2021

Total of creation work under Yingkiong FD														
37	Likabali Divn.	Lower Siang	Construction of 2880 MW Dibang Multipurpose Project	4577.84	9156	4159	Dipa RF- 1192.3, Likabal i RF 466.7 ha, Jaidhal PRF 2500 ha.,	4159	Creation- Raising of seedlings casualty/ replacement - 4159 Nos. Fireline cutting Inspection path Maint. 4 weeding Fencing Wages of plantation watcher Wages of plantation supervisor	3	3.780 65.439 277.784	N 27°34'00.8" E 94°28'25.1" N 27°34'31.00" E 94°29'55.8" N 27°37'5.00" E 94°35'10.00" N 27°38'13.4" E 94°50'53.3" N 27°39'38.28" E 94°42'27.84"	2020-21	do
Total of Creation work under Likabali Division										2513.710				
Total of Creation work under Khonsa Division														
38	Khonsa Divn	Tirap	Improvement of Changlang-Khonsa Road (23.49 km to 67.42 km)	17.37	35.00	35 (Addl. MDP)	Laing wang VFR	35	Creation Raising of seedlings casualty/ replacement - Fireline cutting Inspection path	16 6 28	10.373 1.733 0.583 0.350	N27°05'32.0" E095°36'56.7" N27°05'34.5" E095°36'38.6" N27°05'45.7" E095°36'27.0" N27°05'47.4" E 95°37'10.4"	2020-21	do

39	Khonsa Divn	Tirap	Khonsa-Tissa road (0 km to 44 km)	33	33.00	33.00	33.00	Bera VFR-1	Entry Point Activity Maint. 4 weeding Fencing Wages of plantation watcher Sub-Total	33	1	5.110 5.594 5.824 1.200 30.767	N27°05'40.3" E95°37'07.4"	2018-19 (Advance work)														
															Creation													
															Raising of seedlings casualty/ replacement -													
															Fireline cutting													
															Inspection path													
															Maint. 4 weeding													
															Fencing													
															Wages of plantation watcher													
															Sub-Total													
															Total of creation work under Khonsa FD													
40	Kanubari	Longding	PTSO Geshela Road (0 to 9.15 km)	13.725	82.40 ha. (Penal CA68.70 ha., Normal CA-13.70 ha)	82.40	Creation of CA plantation Longsom Chanu VFR	Entry Point Activity Creation Raising of seedlings casualty/ replacement - Fireline cutting Inspection path Entry Point Activity Maint. 4 weeding	82.4	1	24.421 4.079 1.372 0.823 12.030 13.171	N27°01'28.9" E-95°10'58.3" N27°01'27.2" E-95°10'58.9" N27°01'27.6" E-95°10'59.7" N27°01'29.1" E-95°10'59.1"	2020-21 do															
														Creation														
														Raising of seedlings casualty/ replacement -														
														Fireline cutting														
														Inspection path														
														Entry Point Activity														
														Maint. 4 weeding														
														Total of creation work under Khonsa FD														
														Kanubari Division														

DD 31.12.2021

DB
31.12.2021

41	Kanubari	Longding	Const. of Trans Arunachal Highway NH 52- B) from Tissa to Kanubari	15	15	15	Longsom ARF	Fencing Wages of plantation watcher Sub-Total	8.936 3.600 68.432	3		2018-19 (Advance work)
								Creation Raising of seedlings casualty/ replacement - Fireline cutting Inspection path Maint. 4 weeding Fencing Sub-Total	4.446 0.743 0.250 0.150 2.398 1.627 9.612			
Total of Creation work under Longding FD												
Nampong Division												
42	Nampong	Changlang	Explotory drilling location NKC-1	6	6	6	Namphai ARF	Creation Raising of seedlings casualty/ replacement - Fireline cutting Inspection path Maint. 4 weeding Fencing Sub-Total	1.778 0.297 0.100 0.060 0.959 2.501 5.695		6	2018-19 (Advance work)
												do
Total of creation work under Nampong FD												
(b) Total of New Creation work												
										558	12187.36	7765.5118

(c) Maintenance of plantation APO 2021-22
Old maintenance of plantation

Sl. No.	Name of Forest Division	Name of District	Name of the Project	Forest area Diverted (in ha)	Stipulation of CA, Addl. Pena; CA (in Ha)	Area (in ha)	Location	Proposed Target for 2019-20 (As per present rate)			Geo coordinates	Year of Creation			
								Physical	Unit	Financial					
				Ha.	No.										
1		3	4	5	6	7	8	9	10	11	12	13	14		
Maintenance of C.A. plantation															
Banderdewa Division															
1	Banderdewa		Lower Subansiri HE Project	3183	6366	400	Doimukh - 100 ha Panir RF- 300 ha	Climber cutting- 400 ha Maintenance of fireline- Maiont. of inspection path- Wages of Plantation Watcher- 16nos Supervisor 2 nos	400	16	3.996 1.332 1.332 19.200 2.640	N 27° 21'41.6" E 94° 03'41.4" N 27° 26'49.0" E 94° 08'41.9" N 27° 18'07.2" E 93° 58.26.6" N 27° 9'56.4" E 93° 45'53.6"	2012-13 (8th year operation)	Maintenance of plantation is required for survival of the plantations far created	
2			400 KV T/L I & II Gerukamukh to Biswanathcharali	74.32	149	149	Panir RF	Sub-Total Climber cutting 149 ha Maintenance of	149		28.500 1.489 0.496	N 27° 26'03.8" E 94° 06'28.4" N 27° 25'52.3"	2014-15	do	

ABJ
31.12.2021

6	Sagalee Divn.	Papum Pare	132 KV/DL Switchyard of Pare HEP	13	13	13	Pilla-I VFR	13	Maint. of inspection path-	0.023	N 27°15'354" E 93°20'046" N 27°15.335" E 93°20'103"	2019-20	do
									Sub-Total				
7	Sagalee Divn.	Papum Pare	132 KV D/C Nirjuli-Dikrong (LILO)	10	10	10	Pilla-I VFR	10	Maint. 4 weeding	1.598	N 27°24'12.8" E 93°32'53" N 27°24'30" E 93°32'03" N 27°24'16.0" E 93°32'23" N 27°24'30" E 93°32'10"	2019-20	do
									Sub-Total				
8	Sagalee Divn.	Papum Pare	132 KV D/C Nirjuli-Dikrong (LILO)	8	8	8	Pilla-I VFR	8	Maint. 4 weeding	1.279	N 27°24'12.8" E 93°32'53" N 27°24'30" E 93°32'03" N 27°24'16.0" E 93°32'23" N 27°24'30" E 93°32'10"	2019-20	do
									Sub-Total				
Total of Sagalee Divn.									Sub-Total	21.270			
Khellong Division													

DBB
31.12.2021

AB 31.12.2021

9	Khellong FD	West Kameng	BCT Road (40-48 km)	7.2	14.4	14.4	Maintenance work				14	1.678	2014-15	do	
							Amartala RF	Maint. 3 weeding	Casualty replacement	Maint. Of barbed wire fencing					Maint. of fireline-
10			Passa to Khodaso Road (0.00km to 39.00km)	73.38	147	147	Amartala RF	Maint. 3 weeding	Casualty replacement	Maint. Of barbed wire fencing	Maint. of Fireline	Maint. of Inspection path	17.622	2014-15	do
													3.427		
													0.720		
													0.490		
													0.490		
						6					7.200				
											2.166				
11			OKSRT Road (48-58 km)	9	18	18	Amartala RF	Maint. 3 weeding	Casualty replacement	Maint. Of barbed wire fencing		2.158	2014-15	do	
												0.420			
												0.088			
															29.948

							Maint. of Fireline-18			0.060	E 92°08'238"		
							Maint. of Inspection path -			0.060			
							Sub-Total			2.785			
Total of Khellong FD													
Maintenance of C.A. plantation													
								Bomdila Division					
								Maintenance work					
12	Bomdila Divn.,	West Kameng District	BCT Road (122-240 km)		106.45	213.50	213.50	Kholtam VFR	213.5	8.531	27°19'27.69"N 92°24'18.26"E 27°19'16.15"N 92°24'13.04"E 27°19'11.53"N 92°23'44.34"E 27°19'30.06"N 92°23'36.52"E	2016-17 (5th year operation)	Maintenance of plantation is required for survival of the plantations far created
										1.045			
										0.711			
										0.711			
										1.320			
										9.600			
										21.918			
13	Bomdila Divn.,	West Kameng District	Nafra 96 MW HE Project		78.45	157	157	Rurang VFR	157	1.569	27°21'42.66"N 92°28'00.15"E 27°21'41.52"N 92°28'10.76"E 27°21'35.75"N 92°28'27.21"E	2014-15 (6th year operation)	do
										0.523			
										0.523			

DBB 31.12.2021

ABG
31.12.2021

14	Bomdila Divn.,	West Kameng District	Trans Arunachal Highways Nechipu to Bana Road (0-62.58 km)	49.84	100	100	Rurang VFR	100	6	7.200	27°28'42.65"N	2014-15 (6th year operation)	do
15	Bomdila Divn.,	West Kameng District	144 MW Gongri HE Project	39.26	65	65	Rurang VFR	65	2	2.400	27°21'17.86"N 92°28'14.64"E 27°21'32.65"N 92°28'33.32"E 27°21'22.38"N 92°28'11.11"E 27°21'14.65"N 92°29'29.23"E	2014-15 (6th year operation)	do
16	Bomdila Divn.,	West Kameng District	33 KV T/L Tenga Dam to Bichom Dam via Buragaon	16.48	33	33	Rurang VFR	33	1	1.318	27°21'37.86"N 92°28'14.64"E 27°21'32.65"N 92°28'33.32"E 27°21'29.05"N 92°28'39.27"E 27°21'14.65"N 92°28'29.13"E 27°21'22.30"N 92°28'11.11"E	2016-17 (5th year operation)	do
17	Bomdila Divn.,	West Kameng District	400 KV T/L from kimi village Bomdila	133.56	267	267	Palazi 187.5 ha. & Khupi	267	1	10.670	Khupi N-27°44'24.0"	2016-17 (5th year operation)	do

	District	to Bhalukpong			79.50 ha.	Maint. of Barbed wire fencing -			1.206	E-92°44'51.6" N-27°43'33.0" E-92°44'17.4" N-27°41'52.0" E-92°43'44.2" Palizi- N-27°17'29.4" E-92°46'25.2" N-27°17'0.6" E-92°47'3.6"	operation)
18	Bomdila Divn.,	West Kameng District	BCT (99.45 - 106.38 Km) Road	9.777	10	10	Maint. 1 weeding	10	0.400	27°21'57.6"N 92°33'07.8"E	2017-18
							Maint. of Barbed wire fencing -		0.230		do
							Maint. of Fireline cutting -		0.033		
							Maint. of Inspection path -		0.033		
							Sub-Total		0.696		
19	Bomdila Divn.,	West Kameng District	Chung bridge on BCT (119.65 km to 121.15 km)	3.6	3.6	3.6	Maint. 3 weeding	3.6	0.432	N 27°21'42" E 92°28'0.9" N 27°21'41" E 92°28'8.1" N 27°21'35" E 92°28'6.1" N 27°21'37" E 92°27'59"	2018-19
							Casualty replacement		0.084		do
							Maint. of Fireline cutting -		0.012		
							Maint. of Inspection path -		0.012		
							Sub-Total		0.539		
20	Bomdila Divn.,	West Kameng District	BCT (106.38 to 116.38 km)	9.75	10	10	Maint. 3 weeding	10	1.199	N 27°21'42" E 92°27'51.1" N 27°21'43" E 92°28'0.15" N 27°21'42" E 92°28'0.99"	2018-19
							Casualty replacement		0.233		do
							Maint. of Fireline cutting -		0.033		
							Maint. of		0.033		

Handwritten signature and date: 31.12.2021

Abg
31.12.2021

Total of Bomdila Forest Division										
Maintenance of C.A. plantation										
Seppa Division										
Maintenance work										
21	Seppa	East Kameng	Seppa to Passa Road (0.00km to 70.00km)	92.13	92	92	Komrung VRF	92	1.499	N 27°21'37" E 92°27'59" N 27°21'35" E 92°28'6.1" N 27°21'30" E 92°28'0.9" N 27°21'28" E 92°27'53.7" N 27°21'35" E 92°27'52.3"
							Climber Cutting		0.919	N 27°20'20" E 93°11'27 "
							Maint. of Fireline cutting -		0.306	N 27°21'25" E 93°12'59 "
							Maint. of Inspection path -		0.306	N 27°21'48" E 93°11.28
							Plantation watcher-	4	4.800	N 27°20'21" E 93°11'19" N 27°20'15" E 93°12'11"
							Sub-Total		6.331	
22			Bana to Seppa Road (0- 36.584 KM)	23.33	46.7	46.7	Komrung VRF	46.7	1.867	N 27°20'22" E 93°11'27 "
							Maint. of Barbed wire fencing-		0.488	N 27°21'48" E 93°10'18 "
							Maint. of Fireline cutting -		0.155	N 27°20'09" E 93°10.11"
							Maint. of Inspection path -		0.155	N 27°20'15" E 93°10'12"
							Plantation watcher-	2	2.400	
							Sub-Total		5.065	
Total of Seppa FD										11.396

(44)

23	Tawang Forest Divn.	Tawang	Short length road in Admn. Area I	9.62	Maintenance of C.A. plantation			3	0.378	2018-19	do
					38.5(Penal CA-19.24 ha, Normal CA-19.24 ha.	38.5	Mirba VFR				
					Maint. Of 3 weeding 3 ha				N 27°30'23.7" E 91°38'43.1"		
					Casualty replacement			0.074			
					Maint. Of fencing			0.036			
					Maint. Of fireline cutting			0.011			
					Maint. Of inspection path			0.011			
					Sub-Total			0.509			
					Maint. 1 weeding (6th year) 35.5 ha		35.5	1.491	2013-14	do	
					Maint. Of fencing			0.426			
					Maint. Of fireline cutting			0.124			
					Maint. Of inspection path			0.124			
					Wages of plantation watcher		1	1.260			
					Sub-Total			3.425			
24			Zimithang-Khinzimane Road	17.55	35.1	Mirba VFR	35.1	1.260	2013-14	do	
					Wages of Plantation Watcher-1no. for 35.10 ha				N 27°33'43.06" E 91°56'47.02" N 27°33'34.01" E 91°56'45.02" N 27°36'34.26.0" E 91°56'36.05"		
					Maint. 1 weeding (5th year)			1.474			
					Maint. Of fencing			0.421			
					Maint. Of fireline cutting			0.123			
					Maint. Of inspection path			0.123			
					Sub-Total			3.401			

DBS 31.12.2021

AB 31.12.2021

25	Shungatser-Kharsangla Road	23.85	47.7	47.7	Mirba VFR	Wages of Plantation Watcher-2 nos. for 47.7 ha. Maint. 1 weeding (5th year) Maint. Of fencing Maint. Of fireline cutting Maint. Of inspection path Sub-Total	47.7	2	2.520	N 27°33'38.06" E 91°56'58.04" N 27°33'32.0" E 91°56'42.3" N 27°33'28.4" E 91°56'31.02"	2013-14	do
26	Gamrala-FFR	600	600	340	Shakti VFR (Remaining 260 ha proposed at Bleteng VFR)	Wages for Plantation watcher-14 Nos. for 340 ha. Plantation Supervisor Maint. 1 weeding (5th year) Maint. Of fencing Maint. Of fireline cutting Maint. Of inspection path Sub-Total	340	14	17.640	N 27°35'34.81" E 91°43'48.13" N 27°36'39.89" E 91°43'27.39" N 27°35'35.38" E 91°41'57.15" N 27°35'37.98" E 91°42'41.33"	2012-13	do
27	Lumla Tashing Gao Road (0.0 - 4.65 & 20.25 - 47.85 KM)	77.4	77.4	77.4	Shakti VFR	Wages of Plantation Watcher-3 nos. Maint. 3 weeding Casualty replacement Maint. of Barbed wire fencing- Maint. Of fireline cutting	77.4	3	3.780	N 27°35'47.4" E 91°41'34.1" N 27°35'53.1" E-91°41'09.52" N 27°35'53.1" E 91°41'08.32"	2014-15	do

28		Short length road in Gun Area	7.35	30	30 (15 ha. PCA & 15 ha. CA)	Mirba VFR - 15 ha. PCA	Maint. Of inspection path Sub-Total Wages of Plantation Watcher-1 No. Maint. 1 weeding (5th year) Maint. Of fireline cutting Maint. Of inspection path Maint. 4 weeding	15	1	1.260 0.630 0.180 0.053 0.053 2.520 4.695	N 27°33'46.0" E 91°56'45.0" N 27°33'44.09" E 91°56'40.6" N 27°33'46.01" E 91°56'45.06"	2013-14 do
29		Tawang Womिंगla road	50.9	51	51	Shakti VFR	Wages of Plantation Watch- 2 Nos. Maint. 4 weeding Sub-Total	51	2	2.520 8.568 11.088	N 27°34'814" E 91°04'714" N 27°34'040" E 91°40'715" N 27°35'104" E 91°41'056" N 27°35'059" E 91°41'430 "	2016-17 do 2016-17
30	Tawang Forest Divn.	Jong - Mukto - Teli Road(27.662 - 38.15 Km)	18.93	19	19	Bieteng VFR	Wages of Plantation Watcher- 1 Nos Maint. 4 weeding Sub-Total	19	1	1.260 3.192 4.452	N 27°30'23.7" E 91°38'43.1"	2016-17 do
31		BCT Road (240.5 - 275 Km)	31.05	31	31	Shakti VFR	Wages of Plantation Watcher- 1 Nos for 31 ha. Maint. 4 weeding	31	1	1.260 5.208	N 27°35'37.6" E 91°41'57.2" N 27°35'48.79" E 91°41'59.8"	2016-17 do

08/31.12.2021

ABD
31.12.2021

32				27.35	27.35	27.35	27.35	Shakti VFR	Sub-Total	27.35	1	6.468	2016-17	do
	BCT Road (287 - 317.39 Km)								Wages of Plantation Watcher- 1 Nos for 27.35 ha			1.260	N 27°35'37.6" E 91°41'57.2" N 27°35'48.79" E 91°41'59.8"	
									Maint. 4 weeding			4.595		
									Sub-Total			5.855		
33	Tawang PTSO- Y- Junction			1.44	1.44	1.44	1.44	Shakti VFR	maint. Of 3 weeding	1.44		0.181	N 27°36'05.91" E 91°41'34.11"	2014-15 do
									Casualty replacement			0.035	N 27°36'02.34" E 91°41'31.23"	
									Maint. Of fireline cutting			0.005	N 27°36'01.92" E 91°41'29.17"	
									Maint. Of inspection path			0.005	N 27°36'03.86" E 91°41'28.45"	
									Maint. Of fencing			0.015	N 27°36'06.47" E 91°41'30.10" N 27°36'07.09" E 91°41'32.25"	
									Sub-Total			0.242		
									Total of Tawang SFD			103.600		
								Maintenance of C.A. plantation						
								Hapoli Division						
								Maintenance work						
34	Hapoli	Lower Subansiri						Radpu VFR	Maint. - 2 weeding - 63.50 ha	63.5		5.075	N 27°35'43.03" E 93°37'56.6" N 27°35'36.67" E 93°37'24.89" N 27°35'11.83" E 93°37'4.50"	2018-19 do
									Casualty replacement			1.480	N 27°35'36.67" E 93°37'24.89"	
									Maint. of Barbed wire fencing-			0.588	N 27°35'11.83" E 93°37'4.50"	
									Maint. of Fireline cutting -			0.212	N 27°35'21.43" E 93°37'41.12"	
									Maint. of Inspection path - Plantation watcher-			0.212		
											2	2.400		

(48)

35			Hapoli-sariti-Huri road (98 to 105.325 km)	1.79	3.6	3.6			Radpu VFR	Sub-Total Maint - 2 weeding - 3.60 ha Casualty replacement Maint of Barbed wire fencing- Maint of Fireline cutting - Maint of Inspection path -	3.6			9.967	N 27°35'12.18" E 93°37'0.06" N 27°35'8.77" E 93°37'52.98" N 27°35'11.15" E 93°37'49.88"	2018-19	do	
36			Hapoli-Sariti-Huri road (227 to 278 km)	30.23	60.5	60.5			Radpu VFR	Sub-Total Maint - 2 weeding - 60.50 ha Casualty replacement Maint. of Barbed wire fencing- Maint. of Fireline cutting - Maint. of Inspection path - Plantation watcher-	60.5	2	4.835	0.536	N 27°35'48.53" E 93°37'18.47" N 27°35'40.82" E 93°37'53.39" N 27°35'20.85" E 93°37'40.24" N 27°35'28.05" E 93°37'11.40"	2018-19	do	
37	Hapoli	Lower Subansiri	Lower Subansiri HE Project	3183	6366	528.57		466.64	Bello VFR	Sub-Total Climber Cutting - 200 ha. Maint. of Fireline cutting - Maint. of Inspection path - Plantation watcher- Supervisor- Sub-Total Climber cutting -	200	8	1.998	14.250	N 27°27'59.9" E 93°35'14.9" N 27°27'50.7" E 93°35'38.3" N 27°28'14.4" E 93°35'55.9" N 27°28'23.9" E 93°35'54.2"	2012-13 (8th year operation)	do	
										Sub-Total							2013-14	do

(49)

ABR
31.12.2024

P/S
31.12.2021

(50)

38	Hapoli	Lower Subansiri	Lower Subansiri HE Project	3183	6366	300	Tajgi VFR - 61.93	Maint of Fireline cutting - 0.888 Maint of Inspection path - 0.888 Supervisor - 1.320 Plantation watcher - 13.200 Sub-Total 18.960	61.93	11	2	2	0.619 0.206 0.206 2.400	0.888 0.888 1.320 13.200	N 27° 41' 39.0" E 93° 54' 33.7" N 27° 41' 10.3" E 93° 54' 45.1" N 27° 41' 18.03" E 93° 54' 45.4" N 27° 41' 12.1" E 93° 54' 33.5"	2014-15 (7th year operation) do			
39			Joram - Koloriang Road (0-20 km)	33.36	33.36	33.36	Tayo VFR 300ha	Maint - 1 weeding - 300 ha 11.988 Maint of Barbed wire fencing - 1.279 Maint of Fireline cutting - 0.999 Maint of Inspection path - 0.999 Plantation watcher 12 Nos. 14.400 Plantation Supervisor 2 Nos. 2.640 Sub-Total 32.305	300		12	2	11.988 1.279 0.999 0.999 14.400 2.640 32.305	1.333 0.426 0.111	N 27° 27' 59.9" E 93° 35' 14.9" N 27° 27' 50.7" E 93° 35' 38.3" N 27° 28' 14.4" E 93° 35' 55.9"	2016-17 (6th year operation) do			

40	Potin- old Zirro- Bopi Road (0-157.12 km)	103.262	413 (Normal CA-206.50 ha, Addl. CA 206.56 ha.	413 (Norma ICA- 206.50 ha, Addl. CA 206.56 ha.)	Tajgi VFR 310 ha	<table border="1"> <tr><td>Maint. of Plantation watcher-1 nos</td><td></td><td>0.111</td><td>N 27° 28' 23.9"</td><td></td></tr> <tr><td></td><td></td><td>1.200</td><td>E 93° 35' 54.2"</td><td></td></tr> <tr><td>Sub-Total</td><td></td><td>3.181</td><td></td><td></td></tr> <tr><td>Maint. 1 (6th year) weeding 310 ha.</td><td></td><td>12.388</td><td>N 27° 41' 39.0"</td><td rowspan="7">2016-17 (6th year operation)</td></tr> <tr><td>Maint. of Barbed wire fencing-</td><td></td><td>1.300</td><td>E 93° 54' 33.7"</td></tr> <tr><td>Maint. of Fireline cutting -</td><td></td><td>1.032</td><td>N 27° 41' 09.2"</td></tr> <tr><td>Maint. of</td><td></td><td>1.032</td><td>E 93° 54' 40.7"</td></tr> <tr><td>Inspection path -</td><td></td><td>1.032</td><td>N 27° 41' 10.3"</td></tr> <tr><td>Plantation watcher-12 nos</td><td>12</td><td>14.400</td><td>E 93° 54' 45.1"</td></tr> <tr><td>Wages of plantation supervisor</td><td>2</td><td>2.640</td><td>N 27° 41' 18.03"</td></tr> <tr><td></td><td></td><td></td><td>E 93° 54' 45.4"</td><td rowspan="2">do</td></tr> <tr><td></td><td></td><td></td><td>N 27° 41' 12.1"</td></tr> <tr><td></td><td></td><td></td><td>E 93° 54' 33.5"</td><td></td></tr> <tr><td>Sub-Total</td><td></td><td>32.792</td><td></td><td></td></tr> <tr><td>Maint. 1 (5th year) weeding 103 ha</td><td></td><td>4.116</td><td>N 27° 41' 39.0"</td><td rowspan="5">2017-18 (5th year operation)</td></tr> <tr><td>Maint. of Barbed wire fencing-</td><td></td><td>0.673</td><td>E 93° 54' 33.7"</td></tr> <tr><td>Maint. of Fireline cutting -</td><td></td><td>0.343</td><td>N 27° 41' 09.2"</td></tr> <tr><td>Maint. of</td><td></td><td>0.343</td><td>E 93° 54' 40.7"</td></tr> <tr><td>Inspection path</td><td></td><td>0.343</td><td>N 27° 41' 10.3"</td></tr> <tr><td>Plantation watcher</td><td>8</td><td>9.600</td><td>E 93° 54' 45.1"</td><td rowspan="2">do</td></tr> <tr><td></td><td></td><td></td><td>N 27° 41' 18.03"</td></tr> <tr><td></td><td></td><td></td><td>E 93° 54' 45.4"</td><td></td></tr> <tr><td></td><td></td><td></td><td>N 27° 41' 12.1"</td><td></td></tr> <tr><td></td><td></td><td></td><td>E 93° 54' 33.5"</td><td></td></tr> <tr><td>Sub-Total</td><td></td><td>15.075</td><td></td><td></td></tr> <tr><td>Total of Hapoli FD</td><td></td><td></td><td>140.136</td><td></td></tr> <tr><td></td><td>Maintenance of C.A. plantation</td><td></td><td></td><td></td></tr> </table>	Maint. of Plantation watcher-1 nos		0.111	N 27° 28' 23.9"				1.200	E 93° 35' 54.2"		Sub-Total		3.181			Maint. 1 (6th year) weeding 310 ha.		12.388	N 27° 41' 39.0"	2016-17 (6th year operation)	Maint. of Barbed wire fencing-		1.300	E 93° 54' 33.7"	Maint. of Fireline cutting -		1.032	N 27° 41' 09.2"	Maint. of		1.032	E 93° 54' 40.7"	Inspection path -		1.032	N 27° 41' 10.3"	Plantation watcher-12 nos	12	14.400	E 93° 54' 45.1"	Wages of plantation supervisor	2	2.640	N 27° 41' 18.03"				E 93° 54' 45.4"	do				N 27° 41' 12.1"				E 93° 54' 33.5"		Sub-Total		32.792			Maint. 1 (5th year) weeding 103 ha		4.116	N 27° 41' 39.0"	2017-18 (5th year operation)	Maint. of Barbed wire fencing-		0.673	E 93° 54' 33.7"	Maint. of Fireline cutting -		0.343	N 27° 41' 09.2"	Maint. of		0.343	E 93° 54' 40.7"	Inspection path		0.343	N 27° 41' 10.3"	Plantation watcher	8	9.600	E 93° 54' 45.1"	do				N 27° 41' 18.03"				E 93° 54' 45.4"					N 27° 41' 12.1"					E 93° 54' 33.5"		Sub-Total		15.075			Total of Hapoli FD			140.136			Maintenance of C.A. plantation			
Maint. of Plantation watcher-1 nos		0.111	N 27° 28' 23.9"																																																																																																																														
		1.200	E 93° 35' 54.2"																																																																																																																														
Sub-Total		3.181																																																																																																																															
Maint. 1 (6th year) weeding 310 ha.		12.388	N 27° 41' 39.0"	2016-17 (6th year operation)																																																																																																																													
Maint. of Barbed wire fencing-		1.300	E 93° 54' 33.7"																																																																																																																														
Maint. of Fireline cutting -		1.032	N 27° 41' 09.2"																																																																																																																														
Maint. of		1.032	E 93° 54' 40.7"																																																																																																																														
Inspection path -		1.032	N 27° 41' 10.3"																																																																																																																														
Plantation watcher-12 nos	12	14.400	E 93° 54' 45.1"																																																																																																																														
Wages of plantation supervisor	2	2.640	N 27° 41' 18.03"																																																																																																																														
			E 93° 54' 45.4"	do																																																																																																																													
			N 27° 41' 12.1"																																																																																																																														
			E 93° 54' 33.5"																																																																																																																														
Sub-Total		32.792																																																																																																																															
Maint. 1 (5th year) weeding 103 ha		4.116	N 27° 41' 39.0"	2017-18 (5th year operation)																																																																																																																													
Maint. of Barbed wire fencing-		0.673	E 93° 54' 33.7"																																																																																																																														
Maint. of Fireline cutting -		0.343	N 27° 41' 09.2"																																																																																																																														
Maint. of		0.343	E 93° 54' 40.7"																																																																																																																														
Inspection path		0.343	N 27° 41' 10.3"																																																																																																																														
Plantation watcher	8	9.600	E 93° 54' 45.1"	do																																																																																																																													
			N 27° 41' 18.03"																																																																																																																														
			E 93° 54' 45.4"																																																																																																																														
			N 27° 41' 12.1"																																																																																																																														
			E 93° 54' 33.5"																																																																																																																														
Sub-Total		15.075																																																																																																																															
Total of Hapoli FD			140.136																																																																																																																														
	Maintenance of C.A. plantation																																																																																																																																

BBB
31.12.2021

(51)

ABR
31.12.2021

41	Shergaon	West Kameng	BCT Road (88 - 99.45 Km)	24.712	25	25		Shergaon VFR	Wages for Plantation watcher-1 no. for 25 ha.	25	1	1.200	N 27°9'36. "	2019-20 (3rd year operation)	do
									Maint. 4 weeding	25		4.200	E 92°16'26 "		
									Sub-Total			5.400	N 27°9'12 "		
													E 92°16'7 "		
													N 27°9'16. "		
													E 92°16'3 "		
42	Shergaon	West Kameng	132 KVT/L from Balipara sub-Station to Nechipu Pass	53.67	108	58.0		Thongi VFR	Wages of Plantation Watcher-	58	2	2.400	N 27°11'4.59 "	2015-16 (4th year operation)	do
									Maint 3 weeding			6.953	E 92°23'10.82 "		
									Casualty replacement			1.352	N 27°11'6.28 "		
									Maint. Of fencing			0.378	E 92°23'30.09 "		
									Inspection path			0.193	N 27°10'38'.2 "		
									fireline cutting			0.193	E 92°23'23.52 "		
									Sub-Total			11.469	N 27°10'29.97 "		
									Wages of Plantation Watcher-. for 37 ha.,	37	1	1.200	E 92°23'16.17 "		
									maint. Of 1 weeding (5th year)			1.479	N 27°10'28.87 "	2014-15	do
									Maint. Of barbed wire fencing			0.167	E 92°23'46.11 "		
									maint. Of Inspection path			0.123	N 27°10'32.12 "		
									maint. Of fireline cutting			0.123	E 92°23'29.54 "		
									Sub-Total			3.092	N 27°10'10.80 "		
									Maint. 4 weeding- 20 ha	20		3.197	E 92°23'22.50 "	2017-18	do
									Sub-Total			3.197	N 27°10'5.75 "		
									Maintenance work			3.197	E 92°23'14.72 "		
43			Shergoan-Morshing Road	9.55 including Penal CA	57	37		Thongri VFR							

(5)

44			OKSRT Road (134.805- 146.33km)	14.8	30	30		Thongri VFR	Climber cutting	30		0.300	N 27°10'32.18 "	2014-15	
									Maint. of Fireline cutting -			0.099	E 92°23'7.76 "	(7th year operation)	
									Maint. of Inspection path -		1	0.099	E 92°23'19.82 "		do
									Wages of Plantation Watcher-			1.200	N 27°10'11.04 "		
									Sub-Total			1.698	E 92°23'16.31 "		
													N 27°10'5.69 "		
													E 92°23'4.74 "		
45			OKSRT Road (120- 134.805KM)	18.28	37	37		Thongri VFR	Climber Cutting	37		0.370	N 27°10'16.87 "	2014-15	
									Maint. of Fireline cutting -			0.123	E 92°22'58.11 "	(7th year operation)	
									Maint. of Inspection path -			0.123	N 27°10'6.93 "		do
									Wages of Plantation Watcher-		1	1.200	E 92°23'3.98 "		
									Sub-Total			1.816	N 27°9'48.30 "		
													E 92°23'10.91 "		
													N 27°9'56.67 "		
													E 92°22'46.83 "		
46	Shergaon	West Kameng	OKSRT (105.525 to 114.625 km)	9	9	9		Jigaon	Maint. 4 weeding-	9		1.439	N 27°09'32 "	2019-20	do
									Sub-Total			1.439	E 92°16'23 "		
47	Shergaon	West Kameng	OKSRT (114.125 to 122.625 km)	10	10	10		Jigaon	Maint. 4 weeding-	10		1.598	N 27°09'32 "	2019-20	do
									Sub-Total			1.598	E 92°16'23 "		
48	Shergaon	West Kameng	Dikshi HEP (24 MW)	6.5	6.5	6.5		Jigaon	Maint. 4 weeding	6.5		1.039	N 27°11'57 "	2019-20	do
									Sub-Total			1.039	E 92°20'44 "		
49			Shergaon-Doimara- Foothills- Missamara- Telamara Road	38.4	77	62		Thongri VFR	Maint. Of 1 weeding (6th year)	23.6		1.479	N 27°9'43.95 "		
									Maint. Of barbed wire fencing			0.107	E 92°22'16.93 "	2016-17	do
									maint. Of Inspection path			0.123	N 27°9'54.41 "		
													E 92°22' 38.11 "		
													N 27°9'44.48 "		

ABR
31.12.2024

21.12.2021

Total of Shergaon FD														
Maintenance of C.A. plantation														
50	Lohit Divn.	Lohit	Digaru - Tezu Road (689.8 - 705.285 km)	32.88	66	66	Tezu RF	Wages of Plantation Watcher-2 nos. for 66 ha. Maint 3 weeding Casualty replacement Maint. Of barbed wire fencing Maint. Of inspection path Maint. Of fireline cutting	66	2	2,400	N 27°52'26.5" E 96°08'55.00" N 27°52'38.8" E 96°09'50.3" N 27°52'14.3" E 96°09'10.2" N 27°52'20.5" E 96°08'58.1"	2017-18	do
								Sub-Total				36,819		
51			Estt. Of Commandand HQ (DEMWE)	17.93	36	36	Digaru RF	Wages of Plantation Watcher-1 no. for 36 ha. Maint. 3 weeding	36	1	1,200	N 27°55'11.6" E 96°09'56.7" N 27°57'22.2" E 96°02'26.0" N 27°56'47.36"	2017-18	do
								Sub-Total				12,589		
Total of Shergaon FD														
Maintenance of C.A. plantation														
								Sub-Total				36,819		

(54)

AB
31.12.2021

							watcher for 122 ha.	N 27°53'32.4" E 96°09'35.7"		
							Maint 3 weeding	122	14.625	N 27°53'31.6" E 96°09'45.5"
							Casualty replacement		2.844	N 27°53'23.1" E 96°09'58.5"
							Maint Of barbed wire fencing		0.551	N 27°53'00.4" E 96°10'08.0"
							Maint Of inspection path		0.406	N 27°53'04.4" E 96°09'05.2"
							Maint Of fireline cutting		0.406	
							Maint Of medicinal plantation along ROW (22.44 km) - 3 weeding - 6 ha.		0.719	
							Sub-Total		25.552	
55	Lohit Divn.	Lohit	Bhramakund to Arrow road	59.544	120	120	Maint - 2 weeding - 0.92 ha	0.92	0.074	N 27°53'04.03" E 96°09'05.00"
							Casualty replacement-		0.021	N 27°53'02.00" E 96°09'38.07"
							Maint of Barbed wire fencing		0.058	N 27°52'36.03" E 96°09'55.04"
							Maint of Fireline cutting-		0.003	
							Maint of inspection path -		0.003	
							Sub-Total		0.159	
							Climber cutting	119.08	1.190	N 27°52'54.05" E 96°09'50.01"
							Maint. of Fireline cutting-		0.397	N 27°52'44.06" E 96°10'04.05"
							Maint. of inspection path -		0.397	N 27°52'26.05" E 96°10'00.04"
							Wages of Plantation Watcher-	4	4.800	N 27°52'32.00" E 96°09'55.00"
							Sub-Total		6.783	

(56)

2013-14
(7th year operation)

2018-19
(4th year operation)

do

do

56	Lohit Divn.	Lohit	155 m Span Permanent bridge over Tiding River	5	5	5		Denning RF	Maint. 3 weeding	5												
Maintenance of C.A. plantation																						
									Casualty replacement													
									Maint. Of barbed wire fencing													
									Maint. Of inspection path													
									Maint. Of fireline cutting													
									Sub-Total													
Total of Lohit FD									104.856													
57	Dibang Divn.	Lower Dibang Valley	Santipur to Meka Road (0.0 - 19.50 Km)	18	36	36		Deopani RF	Wages of Plantation Watcher- 1 No. for 36 ha.		1	1.200								2018-19		
									Maint. 4 weeding	36		5.754									do	
									Sub-Total			6.954										
									Wages of Plantation Watcher- 3 Nos for 64 ha.	64	3	3.600									2018-19	
									Maint 4 weeding			10.230									do	
									Sub-Total			13.830										
									Wages of Plantation Watcher- 9 Nos for 236 ha	236	9	10.800									2018-19	
																					do	
58	Dibang Divn.	Lower Dibang Valley	Bomjir to Meka Road (0.0 - 18.95 Km)	32	64	64		Deopani RF	Wages of Plantation Watcher- 3 Nos for 64 ha.	64	3	3.600									2018-19	
									Maint 4 weeding			10.230										do
									Sub-Total			13.830										
									Wages of Plantation Watcher- 9 Nos for 236 ha	236	9	10.800										2018-19
																						do
59	Dibang FD	Lower Dibang Valley	132 KV T/L from Pasighat to Roing.	118	236	236		Deopani RF	Wages of Plantation Watcher- 9 Nos for 236 ha	236	9	10.800										2018-19
																						do

AS 31.12-2021

(57)

AB 31.12.2021

60	Dibang FD	Lower Dibang Valley	132 KVS/C/T/L from Tezu to Namsai	5	5	5		Dibang RF	Maint 4 weeding	5		0.799	N 27°07'24.95" E 095°43'26.25" N 27°07'8.25" E 095°43'31.65" N 27°07'8.25" E 095°043'31.65" N 27°06'42.7" E 095°48'13.9" N 27°06'39.8" E 95°47'18.3"	2018-19								
									Sub-Total			0.799										
Total of Dibang FD																						
								Namsai Division				73.503										
								Maintenance work														
61	Namsai Divn.	Namsai	132 KVS/C/T/L from Tezu to Namsai	160.958	160.958 (dwarf species)	9.30		Kamlang RF	Maint 2 weeding; Medicinal Plantation-9.30 ha (dwarf species) Casualty replacement-	9.3		0.743	N 27°50'44.62" E 96°20'28.18" N 27°50'34.42" E 96°21'04.54" N 27°50.41"68" E 96°21'15.49" N 27°51'07.73" E 96°20'37.57"	2018-19						do		
									Sub-Total			1.424										
62	Namsai	Namsai	Sector (820.0 to 832.0 km) Road	3.76	4	4		Nao-Dehing ARF	Maint 1 weeding-4 ha. Maint. of Barbed wire fencing	4		0.160 0.133	N 27°39'49.5" E 95°50'17.0" N 27°39'59.7" E 95°50'17.0"	2016-17							do	

(58)

ASB
31.12.2021

(60)

66	Anjaw Divn.	Anjaw Dist.	KKG to Tinai Road (0.00km to 15.50km)	37.2	74.4	74.4		Ditchu RF	Climber cutting	74.4		0.781	N 27°59'23.59" E 96°56'21.86"	2014-15			
									74.40 ha.							Maint of Fireline cutting -	0.260
									Maint of			0.260	N 27°59'03.59" E 96°58'0.186"				
									Inspection path -			3.780	N 27°59'04.524" E 96°58'9.75"				
									Wages of Plantation Watcher-	3							
									Sub-Total			5.081					
67	Anjaw Divn.	Anjaw Dist.	Kibithu-Thochu-Wacha Road (0.00 to 9.75 Km)	23.4	47	47		Ditchu RF	Maint 1 weeding	47		1.878	N 28°00'28.2" E 96°58'5"	2017-18			
									47 ha.								
									Maint. of Barbed wire fencing							0.511	N 28°00'10.9" E 96°58'34.6"
									Maint. of Fireline cutting -							0.156	N 28°00'30.3" E 96°59'02.4"
									Maint. of							0.156	N 28°00'32.8" E 96°59'49.7"
									Inspection path -								
									Wages of Plantation Watcher-							2	2.520
Sub-Total		5.221															
Total of Anjaw FD											15.552						
									Yingkiong Divn.								
68	Yingkiong Divn.	Upper Siang	Migging-Tuting Road	37	296 (Penal CA-222 ha, Normal CA 74 ha.)	296		Janbo VFR-106 ha, Serang Jalek VFR 190 ha.	Climber Cutting -	106		1.113	N 28°48'03.9" E 94°52'10.8"	2014-15			
									106 ha								
									Maint of Fireline cutting -			0.371	N 28°18'12.0" E 94°52'46.6"				
									Maint of			0.371	N 28°47'48.9" E 94°53'9.8"		do		
									Inspection path -			5.040	N 28°47'51.0" E 94°52'17.2"				
									Wages of Plantation Watcher-	4							
									Sub-Total			6.895					
									Climber - cutting	190		1.995	N 28°47'18.4"	2014-15	do		

69	Yingkiong Divn.	Upper Siang	Const. of Ditte-Dime-Migging Road	152	608 (Penal CA 304 ha., Normal CA-304 ha.	400	Janbo VFR-200 ha	190 ha.	Maint. of Fireline cutting -	0.665	E 94°53'58.2"	2014-15	do
								Maint. of Fireline cutting -	0.665	N 28°47'16.8"			
								Maint. of Fireline cutting -	0.665	E 94°54'26.0"			
								Inspection path -	2	2.760	N 28°46'36.5"		
								Supervisor	8	10.080	E 94°54'18.4"		
								Plantation			N 28°46'04.6"		
								watcher			E 94°54'10.5"		
								Sub-Total		16.165			
								Climber Cutting	200	2.100	N 28°48'51.0"		
								200 ha.			E 94°52'53.4"		
								Maint. of Fireline cutting -		0.700	N 28°48'54.8"		
								Maint. of		0.700	E 94°53'46.7"		
Inspection path -			N 28°48'22.8"										
Supervisor	1	1.380	E 94°53'45.4"										
Wages of			N 28°48'12.1"										
Plantation			E 94°52'46.6"										
Watcher-													
Sub-Total		14.960											
Climber Cutting	200	2.100	N 28°46'35.13"										
200 ha			E 94°50'51.08"										
Maint. of Fireline cutting -		0.700	N 28°46'28.17"										
Maint. of		0.700	E 94°51'11.90"										
Inspection path -			N 28°42'25.58"										
Wages of			E 94°51'19.59"										
Plantation			N 28°46'19.15"										
Watcher- 8 nos			E 94°51'9.23"										
Supervisor 1 no.	1	1.380											
Sub-Total		14.960											
Climber cutting	32	0.336	N 28°47'45.5"										
32 ha.			E 94°53'42.3"										
Maint. of Fireline cutting -		0.112	N 28°48'10.7"										
Maint. of		0.112	E 94°53'32.9"										
Inspection path -			N 28°48'16.0"										
Supervisor			E 94°53'53.0"										
Sub-Total		14.960											
Janbo VFR													
16	32	32											
Bile-Migging Road (0.00Km to 10km) (Migging end)													
70													

31-12-2021
 31-12-2021

ABR
31.12.2021

71			Cont. of Tutung- Bona Gelling Road	19,66	65	65 (Penal CA 25 ha, Normal CA-40 ha)	Janbo VFR	Wages of Plantation Watcher-	1	1.260	N 28°47'59.4" E 94°53'57.1"		
								Sub-Total		1.820			
								Climber Cutting		0.683	N 28°48'26.7" E 94°54'08.5"	2014-15	
								Maint. of Fireline cutting -		0.228	N 28°48.22'0" E 94°54'31.6"		
								Maint. of Inspection path -		0.228	N 28°47'49.8" E 94°54'17.7"		do
								Maint. of Barbed wire fencing		0.600	N 28°47'59.4" E 94°53'57.1"		
								Wages of plantation watcher-	2	2.520			
								Sub-Total		4.259			
72			Pangin to Aalo Road (0.00 to 14.3 km)	3.51	7		Yensing VFR(Debo)	Maint 1 weeding (5th year) -7 ha.		0.294	N 28°04'44.4" E 94°55'55.0"	2017-18	
								Maint of Barbed wirefencing		0.197	N 28°04'44.4" E 94°56'04.9"		do
								Maint of Fireline cutting -		0.023	N 28°04'38.0" E 94°56.107.8"		
								Maint of Inspection path -		0.023	N 28°04'31.7" E 94°56.07.7"		
								Sub-Total		0.538	N 28°04'37.6" E 94°56.00.3"		
										59.597			
Total of Yinktiong FD													
73	Along Divn.	West Siang	Lower Subansiri HE Project	3183	6366	250	Echi RF 50ha, Maru- Jaru RF 200ha, Remaining CA site of 426 ha yet to be notified	Wages for Plant Watcher- 10 Nos. for 250 ha.	10	12.000	N27°05'538" E94°24'381"	2017-18	
								Supervisor- 2 No.	2	2.640	N27°05'542" E94°24'350"		do
								Maint. 4 weeding		39.960	N27°05'540" E94°24'383"		
								Sub-Total		54.600	N27°05'536" E94°24'399"		

(62)

74	Along FD	West Siang	Bam-Tri - In to Aalo Road (0 - 53.045) km	35.98	72	72	Maru Jaru RF	Plantation Watcher - 3 Maint. 2 weeding Casualty replacement Maint. of Barbed wirefencing Maint. of Fireline cutting - Maint. of Inspection path - Sub-Total	72	3	3,600 5,754 1,678 2,026 0,240 0,240 0,240	N27°05'57.1" E94°24'63.8" N27°05'52.1" E94°24'56.5" N27°05'51.0" E94°24'44.0"	2018-19	do
75			Tai to Bame Road (0.00 Km to 38.43 km)	20.7	42	42	Maru Jaru RF	Wages of Plantation Watcher- 2 nos. for 42 ha. Maint. 4 weeding Sub-Total	42	2	2,400 6,713 9,113	N27°04'73.9" E94°29'86.5" N27°04'74.3" E94°29'87.0"	2017-18	do
76			Bile - Migging road (Bile site) (0-15 km)	23.5	47	47	Maru Jaru RF	Climber Cutting Maint. of Fireline cutting - Maint. of Inspection path - Wages of Plantation Watcher- Sub-Total	47	2	0,4695 0,157 0,157 2,400 3,183	N 28°05'40.1" E 94°24.36.6" N 28°05'42.3" E 94°24.49.8" N 28°05'59.2" E 94°24.26.8"	2015-16	do
77			Tallia Tato road Tato site) (0-15 km)	23.5	47	47	Maru Jaru RF	Climber Cutting Maint. of Fireline cutting - Maint. of Inspection path - Wages of Plantation Watcher- Sub-Total	47	2	0,4695 0,157 0,157 2,400 3,183	N 28°05'68.3" E 94°24.52.9" N 28°05'70.3" E 94°24.66.1" N 28°05'87.4" E 94°24.43.1"	2014-15	do

Handwritten: 31.12.2021

AB
31.12.2021

78		Tallia Tato road (Tallia site) 15-30 km)	235	47	47	Maru Jaru RF	Sub-Total	Maint. 1 weeding 47 ha.	47		3.183	N 28°05'61.3"	2014-15		
								Maint. of Barbed wire fencing			1.878	E 94°24'41.4"			
								Maint. of Fireline cutting -			0.157	N 28°05'63.5"			
								Maint. of Inspection path -			0.157	E 94°24'57.1"			
								Wages of Plantation Watcher-	2		2.400	N 28°05'80.6"			
								Sub-Total			4.804	E 94°24'34.7"		do	
Total of Along FD											88.422				
						Likabali Division									
						Maintenance of C.A.									
79	Likabali	Lower Slang	Lower Subansiri HE Project	3183	6366	2614	Dipa RF- 200 Jiadol PRF- 1259.0 Likabali RF- 1155	Climber Cutting 510 ha.	510		5.095	N 27°35'49.40"	2012-13		
									Maint. of Fireline cutting -		1.698	E 94°30'58.4"			
									Maint. of Inspection path -		1.698	N 27°35'4.06"			
									Wages of Plantation Watcher- 20 nos	20	24.000	E 94°30'44.05"			
									Supervisor 3 nos	3	2.640	N 27°35'26.69"			
									Sub-Total		35.131	E 94°29'4.24"			
									Maint. 1 weeding - 1134 ha.	1134	45.315	N 27°35'23.81"			
									Maint. of Barbed wire fencing		2.486	E 94°28'23.25"			
									Maint. of Fireline cutting -		3.776	N 27°38'51.60"			
									Maint. of Inspection path -		3.776	E 94°37'54.21"			
														do	

(64)

										Wages of Plantation Watcher- Supervisor -	45	54.000			
										Sub-Total	7	9.240			
										Climber Cutting		9.690	N 27°35'45.70"	2015-16	
										Maint. of Fireline cutting -		3.230	E 94°30'24.59"		
										Maint. of Inspection path -		3.230	N 27°34'52.68"		
										Wages of Plantation Watcher- Supervisor	39	46.800	E 94°29'25.73"		
										Sub-Total	6	7.920	N 27°38'33.17"	do	
													E 94°33'18.85"		
													N 27°40'49.27"		
													E 94°42'49.27"		
													N 27° 41'9.65"		
													E 94°42'32.94"		
													N 27° 42'2.72"		
													E 94°48'59.44"		
80	Likabali FD	Lower Siang	Akajan-Likabali Bame (22km to 40 km)	16.2	16.2	16.2		Dipa RF	Maint. 4 weeding	16.2		2.589	N27°42'54.4"	2019-20	
													E94°49'21.1"		
													N27°42'54.61"		
													E94°49'13.98"		
													N27°42'58.64"		
													E94°49'27.66"		
													N27°43'04.87"		
													E94°49'09.12"		
													N27°42'54.8"		
													E94°49'14.3"		
													N27°42'54.28"		
													E94°49'21.43"		
													N27°43'10.48"		
													E94°49'22.36"		
										Sub-Total		2.589			

AB 31.12.2021

AB
31.12.2021

81	Likabali FD	Lower Siang	Likabali Bame (12km to 22 km)	6.14	6.14	6.14	Dipa RF	Maint 4 weeding	6.14	0.981	N 27°43'56.9" E 94°49'26.0" N 27°43'12.03" E 94°49'16.78" N 27°42'12.32" E 94°49'02.46" N 27°43'58.3" E 94°49'27.0" N 27°43'17.70" E 94°49'10.84" N 27°43'08.40" E 94°49'08.36"	2019-20	do
Total of Likabali FD													
Pasighat Division													
Maintenance of C.A.													
82	Pasighat	East Siang	Pasighat to Ribi Nallah Road (0.00 to 16.00 Km)	20.85	41.7	41.7	Mebo RF	Climber Cutting Maintenance of Fireline cutting - Maintenance of Inspection path - Wages of Plantation Watcher-	41.7	0.694 0.139 0.139 2.240	N 28°09'52.4", E 095°23'52.55" N-28°9'55.0" E-095°23'19.19" N-28°10'6.55" E-095°23'30.99" N-28°10'20.83" E-095°23'49.04" N-28°10'5.42", E-095°23'50.84"	2015-16	do
83			Pasighat to PanginRoad (0.00 to 20.00 km)	14.45	29	29	Pasighat St. RF	Sub-Total Maint 1 weeding -29 ha. Maint of Barbed wire fencing Maintenance of Fireline cutting - Maintenance of Inspection path-	29	3.212 1.159 0.388 0.097 0.097	N-27°56'22.64" E-095°21'10.13" N-27°56.35.06" E-095°21.19.06" N-27°56.43.45" E-095°21.19.84" N-27°56'43.60" E-095°21'33.23"	2017-18	do
Sub-Total													
228.165													
0.981													

(66)

84	Pasighat	East Siang	Mechuka BN (0.00 to 10.28 Km)	27.672	27.67	27.67	Gutin RF	Wages of Plantation Watcher- 1 no	1	1.200	N-27°56'31.94", E-095°21'32.90" N-27°56'14.89", E-095°21'12.57"	2017-18	do
	Divn.							Sub-Total		2.941			
85	132 KV TL from Pasighat to Roing			36.07	72.14	72.14	Mebo RF	Sub-Total		4.060		2017-18	do
								Maint. 1 weeding - 27.67 ha.		1.106	N-27°49'35.50" E-095°03'36.54"		
								Maint. of Barbed wire fencing		0.370	N-27°49'41.42", E-095°03'40.60"		
								Maintenance of Fireline cutting -		0.092	N-27°49'57.18", E-095°03'26.66"		
								Maintenance of Inspection path -		0.092	N-27°49'59.76", E-095°03'17.19"		
								Wages of Plantation Watcher- 1 no	2	2.400	N-27°49'54.43" E-095°03'8.00"		
								Sub-Total		2.883	N-28°12'34.89", E-095°29'34.79"		
								Maint. 1 weeding - 72.14 ha.		0.627	N-28°12'43.77", E-095°29'43.61"		
								Maintenance of wire fencing		0.240	N-28°13'16.21", E-095°29'21.32"		
								Maintenance of Fireline cutting -		0.240	N-28°12'49.02", E-095°29'04.49"		
Maintenance of Inspection path -		3.600	N-28°12'42.37", E-095°29'12.06"										
Wages of Plantation Watcher- 3 nos		7.590											
Sub-Total		34.94											
86	Sector 566.29 km. (Nimbo) to 583.45 km on Mebo-Siluk Road			34.939	34.94	34.94	Mebo RF	Maint. - 2 weeding - 34.94 ha		2.792	N-28°07'18.68" E-095°22'35.72"	2018-19	do
								Casualty replacement -		0.814	N-28°07'15.81", E-095°22'55.28"		
								Maint. of Barbed wire fencing		0.407	N-28°06'58.53", E-095°22'44.67"		
								Maintenance of Fireline cutting -		0.116	N-28°06'42.35" E-095°22'30.23"		

AB 31.12.2024

Handwritten: 018/31.12.2021

(68)

Total of pasighat FD		Maintenance of C.A. plantation														
87	Daporijo Divn.	Upper Subansiri Dist.	Lower Subansiri HE Project	3183	6366	316	Mara-100 Batesing-cheta (Engpu)VFR-10 Rago (Cheba Modi) VFR-10 Ering (Taru) VFR 25 ha Charu (Jojo Kobu Jobe) VFR - 25 ha Markia VFR-10 ha Dai (Anching to Komin Ri) VFR-25 ha Dekha Darba (Nho Jengo) VFR-25 ha Piya (Kure) VFR-10 ha (lgi Ble berek Ri) VFR-30 ha, Margin-10 ha Laiji (Taldi) VFR-26 ha, Anya Kochi VFR-10 ha.	Wages of Plantation Watcher-13 nos. for 316 Nos. Supervisor 2 nos	316	13	15.600	N28°11'30.02" E94°06'24.07" N28°11'22.30" E94°06'55.06" N28°10'38.28" E94°06'26.15"	2014-15			
														Maintenance of Inspection path - Plantation watcher - Sub-Total	1	1.200
								Maint 2 weeding				2	2.640			
								Casualty replacement					25.255			
								Maint Of barbed wire fencing					7.366			
								Maint Of fireline cutting					1.547			
								Maint Of inspection path					1.052			
								Sub-Total					54.512			

do

Project	Area (ha)	Year	Sub-Total	Remarks			
Lower Subansiri HE Project	316	2016-17	15,600	do			
					Wages of Plantation Watcher-13 nos. for 316 ha.		
					Supervisor 2 nos		
					Maint. 3 weeding		
					Casualty replacement		
					Maint. Of barbed wire fencing		
					Maint. Of fireling		
					Maint. Of inspection path		
					Sub-Total		
					2	2,640	N27°10'22.40"
					37,882	N27°54'56.3"	
					7,366	E94°11'01.1"	
					1,547	N27°54'07.9"	
1,052	E94°10'32.4"						
1,052	N27°53'39.5"						
67,139	E94°10'05.8"						
Nacho -TCC Road	255	2014-15	1,320	do			
					Supervisor- 1 no		
					Wages of plantation watcher- 10 nos		
					Maint. 2 weeding		
					Casualty replacement		
					Maint. Of barbed wire fencing		
					Maint. Of fireling		
					Maint. Of inspection path		
					Sub-Total		
					10	12,000	N27°58'38.4"
20,380	E94°19'29.15"						
5,944	N27°58'21.04"						
1,248	E94°19'35.1"						
0,849	N 27°58'5.14"						
0,849	E 94°19'00.12"						
0,849	N27°58'20.40"						
42,590	E94°19'04.15"						
TCC-Taksing Road	49	2014-15	2,400	do			
					Wages of plantation watcher- 2 nos.		
			3,897				
			1,137				
			42,590				
			2				
			2,400				
			3,897				
			1,137				
			42,590				

Handwritten notes: 31.12.2021

018
31.12.2021

90			TCC Maza road (16-36 km)	14.65	29.5	29.5	Rekom Jeke RF	Maint Of barbed wire fencing	0.239	E94°20'51.80"	2016-17	do								
								Maint Of fireling	0.162											
								Maint Of inspection path	0.162											
								Sub-Total	7.996											
91			Talaha Tato road (0-15 km)	23.5	47	47	Rekom Jeke RF	Plantation watcher- 1 No. for 29.5 ha.	1.200	E93°56'08.7"	2014-15	do								
								Maint 2 weeding	2.358											
								Casualty replacement	0.688	E93°55'56.4"	2014-15	do								
								Maint Of barbed fencing	0.145											
								Maint Of fireline	0.098	E93°55'11.3"	2014-15	do								
								Maint Of inspection path	0.098											
															Sub-Total	4.586				
																Plantation watcher- 2 No. for 47 ha.	2.400	E93°56'08.8"	2014-15	do
															Maint 4 weeding	7.512				
																Sub-Total	9.912	E93°56'08.8"	2014-15	do
							Plantation watcher- 2 Nos. for 47 ha.	2.400												
								Maint. 4 weeding	7.512	E93°55'22.5"	2014-15	do								
								Sub-Total	9.912											
92			Talaha Tato road (15-30 km) (Talaha site)	23.5	47	47	Rekom Jeke RF	Plantation watcher- 2 Nos. for 47 ha.	2.400	E93°56'03.7"	2014-15	do								
								Maint. 4 weeding	7.512											
								Sub-Total	9.912	E93°56'03.7"	2014-15	do								
								Plantation watcher- 2 Nos. for 47 ha.	2.400											
93	Daporijo Divn.	Upper Subansiri	Kayeng-Tato Road	73.6	368 (Penal C.A. 294.40 ha,	368	Singen RF 294.4 ha	Plantation watcher- 7 Nos. for 168 ha.	8.400	E94°11'16.2"	2014-15	do								
								Sub-Total	9.912											

(70)

94	Daporijo	Upper Subansiri	Hapoli-Sarli Huri Road (70-98 km)	11.76	12	12	Maintenance of C.A.	Kulo VFR	Daporijo Division		1	1320	E94°11'06.4"	2014-15	do
									Maint. 1 weeding (6th year)	12					
								Maint. Barbed wire fencing.					N 27°55'48.5"		
								Maintenance of Fireline cutting -					N 27°55'47.3"		
								Maintenance of Inspection path -					N 27°55'55.3"		
													E 94°27'47.1"		
								Sub-Total				0.200			
			TCC Maza road (0.00 - 3.38 km)	2.48	5	5		Rekom Jeke RF				0.050	N 28°05'00.2"	2016-17	
								Climber Cutting	5			0.017	E 93°56'08.7"		do
								Maintenance of Fireline cutting -				0.017	N 28°04'46.2"		
								Maintenance of Inspection path -				0.017	E 93°56'08.9"		
								Sub-Total				0.084	N 28°04'45.2"		
													E 93°56'03.7"		

Normal CA
73.60 ha.)

31.12.2021

ABR
31.12.2021

(72)

95	Daporijo Divn.	Upper Subansiri Dist	TCC Maza road (0.00 - 8 km)	5.86	12	12	Rekom Jeke RF	Climber Cutting	12	0.120	N 28°05'00.2"	2016-17	do	
			Godak (Bopi) to Tai Road (0.0 km to 14.39 km)	19.49	39	39		Maintenance of Fireline cutting - Inspection path -	0.040	N 28°04'46.2"				
								Sub-Total		0.200				
								Maint. 1 weeding - 39.0 ha.	39	1.558	N 27°53'33.8"	2016-17	do	
								Maint. of Barbed wire fencing	0.530	E 94°10'0.19"				
								Maint. of Fireline cutting -	0.130	N 27°54'28.01"				
								Maint. of	0.130	E 94°11'05.2"				
								Inspection path -		N 27°54'28.1"				
								Wages of Plantation Watcher-	1	1.200	E 94°10'15.3"			
								Sub-Total		3.548				
								Sub-Total		268.478				
Total of Daporijo FD														
96	Nampong FD	Changlang	Oil drilling location at P3-L1	Maintenance of C.A. plantation				Rima RF	Maint. 1 weeding - 5 ha.	5	0.200	N 27°19'56.72"	2011-12	do
				5	5	5	Maint. of Barbed wire fencing		0.068	E 96°11'39.80"				
								Maint. of Fireline cutting -	0.017	N 27°19'58.09"				
								Maint. of	0.017	E 96°11'39.67"				
								Inspection path -		N 27°19'58.93"				
								Sub-Total		0.301	E 96°11'41.06"			
								Maint. 1 weeding -	3.5	0.140	N 27°19'57.81"			
								Maint. of Barbed wire fencing	0.048	E 96°11'41.01"				
								Maint. of Fireline cutting -	0.012	N 27°20'21.54"	2011-12	do		
								Maint. of	0.012	E 96°11'55.40"				
								Sub-Total		0.301	N 27°20'22.87"			
								Maint. of Barbed wire fencing	0.012	E 96°11'55.60"				
								Maint. of Fireline cutting -	0.012	N 27°20'23.13"				
								Maint. of	0.012	E 96°11'57.78"				
								Sub-Total		0.012	N 27°20'22.03"			
97	Nampong FD	Changlang	Oil drilling location at JRM-B	3.5	3.5	3.5	Rima RF	Maint. 1 weeding -	3.5	0.140	N 27°20'21.54"	2011-12	do	
								Maint. of Barbed wire fencing	0.048	E 96°11'55.40"				
								Maint. of Fireline cutting -	0.012	N 27°20'22.87"				
								Maint. of	0.012	E 96°11'55.60"				
								Inspection path -	0.012	N 27°20'23.13"				
								Sub-Total		0.301	E 96°11'57.78"			
								Maint. of Barbed wire fencing	0.012	N 27°20'22.03"				

98	Nampong FD	Changlang	Bordumsa (Dirak Gate) to New Jhukki (0.00 km to 93.435 km)	20	20	20	Koriapami RF	Inspection path - Sub-Total	20	0.211	E 96°11'57.69"	2018-19	
								Maint. 3 weeding -		2.398	N 27°25'51.67"		
								Casualty replacement-		0.466	E 95°52'9.11"		
								Maint. of Barbed wire fencing		0.272	N 27°25'55.24"		
								Maint. of Fireline cutting -		0.067	E 95°52'8.57"		
								Maint. of		0.067	N 27°25'55.24"		
								Inspection path -		0.067	E 95°52'11.65"		
								Sub-Total		0.067	N 27°25'52.62"		
								Inspection path -		0.067	E 95°52'11.92"		
								Sub-Total		3.269			
99	Nampong FD	Changlang	Open cast coal mining in Namchik Namphuk coal field.	11.7	11.7	11.7	Koriapami RF	Maint. 3 weeding -	11.7	1.403	N 27°23'46.14"	2018-19	
								Casualty replacement-		0.273	E 96°9'59.48"		
								Maint. of Barbed wire fencing		0.159	N 27°23'47.66"		
								Maint. of Fireline cutting -		0.039	E 96°10'1.16"		
								Maint. of		0.039	N 27°23'48.18"		
								Inspection path -		0.039	E 96°10'2.38"		
								Sub-Total		0.039	N 27°23'46.57"		
								Inspection path -		0.039	E 96°10'1.66"		
								Sub-Total		1.912			
								Sub-Total		5.693			
								Total of Nampong FD					
								Maintenance of C.A. plantation					
100	Changlang Divn.	Changlang Dist.	Changlang Bye-Pass to Laiwang (0 to 20 km) road	18	36	36	Namdang RF	Wages of Plantation Watcher- 1 no. for 36 ha.	36	1.200	N 27°14'24.3"	2018-19	do
								Maint. 2 weeding		2.877	E 95°42'42.4"		
								Casualty replacement		0.839	N 27°14'21.9"		
								Maint. Of Barbed wire fencing		0.413	E 95°42'35.8"		
								Maint. Of fireline cutting		0.120	N 27°14'33.8"		
								Maint. Of		0.120	E 95°42'50.6"		

AB 31.12.2021

(73)

TYPE OF WORK:

ANNUAL PLAN OF OPERATION Part II (d): CATCHMENT AREA TREATMENT

1. Afforestation
2. Checkdams
3. Pasture Development

Rs. In lakh)

Sl. No.	Name of the Division	Name of the District	Name of the Project	Name of the Component	Activity	Target 2021-22			Geo-Coordinates
						Unit	Phy.	Fin.	
1	Sagalee FD	Papum Pare	Pare Hydro Electric Project- 110 MW	Afforestation (1600 per Ha)	Tending of plantation	Ha	226.1	23.060	N-27°15'13.2" E-93°29'12.6" N-27°15'00.6" E-93°28'48.2" N-27°14'41.5" E-93°29'09.7" N-27°14'49.8" E-93°29'23.1" N-27°15'05.4" E-93°29'25.3"
				Afforestation (800 per Ha)	Tending of plantation	Ha	1397	142.494	Rachl N-27°15'00.9" E-93°30'36.5" N-27°15'02.7" E-93°30'35.5" N-27°15'03.2" E-93°30'37.0" N-27°15'04.1" E-93°30'37.5" N-27°15'04.1" E-93°30'38.4" N-27°15'03.1" E-93°30'38.4" N-27°15'02.1" E-93°30'38.8" N-27°15'00.6" E-93°30'38.0" Nimle N-27°13'09.6" E-93°33'10.8" N-27°12'56.7" E-93°33'09.1" N-27°12'50.2" E-93°32'55.7" N-27°12'52.5" E-93°32'37.9" N-27°12'57.8" E-93°32'26.2" Langrai N-27°14'28.8" E-93°34'35.5" N-27°14'32.4" E-93°34'42.2" N-27°14'52.7" E-93°34'58.5" N-27°15'06.9" E-93°35'13.5" N-27°15'17.5" E-93°35'44.5" N-27°15'06.7" E-93°35'52.0" N-27°14'57.3" E-93°35'45.6" Pangi N-27°15'11.6" E-93°30'12.4" N-27°15'17.3" E-93°30'07.9" N-27°15'24.9" E-93°29'57.3" N-27°15'31.9" E-93°29'57.2" N-27°15'34.4" E-93°30'04.5" N-27°15'28.1" E-93°30'07.7"


(75)

ABR
31.12.2024

ABG
31.12.2021

(8)

Alternative Land use Programme	Horticulture Strips/Plantation 20 mtr. Wide strips	Nos of Strips	1442	200.438	27°13'27.01" N 92°35'33.30" E 27°13'18.03" N 92°34'38.50" E 27°15'8.91" N 92°40'17.64" E 27°15'6.03" N 92°40'17.63" E
	Sub total			200.438	
Salary / wages	Engagement of Supervisor for activities of CAT Plan	nos	31	65.160	
	Sub total			65.160	
Const. of staff quarters	RFOs buildings (plinth area-93 sq mtr.)	nos	2	79.920	27°12'32.85" N 92°37'26.89" E 27°17'47.05" N 92°36'31.07" E
	BO's buildings (Plin th area- 65 sq mtr)	nos	7	183.680	27°12'38.43" N 92°40'19.86" E 27°17'47.06" N 92°36'31.07" E 27°23'41.00" N 92°10'18.27" E 27°12'42.65" N 92°29'08.21" E
	4 unit SPT barrack (plinth area- 125.40 sq mtr)	nos	6	245.100	27°12'38.43" N 92°40'19.86" E 27°17'47.06" N 92°36'31.07" E 27°23'41.00" N 92°10'18.27" E 27°12'42.65" N 92°29'08.21" E
	Sub total			508.700	
Treatment of Pilot Areas	Intensive afforestation/reforestation				
	i. Advance work	Ha	83.6	2.680	27°12'38.43" N 92°40'19.86" E 27°12'36.98" N 92°40'20.03" E 27°12'49.42" N 92°27'49.64" E 27°12'48.66" N 92°28'02.42" E
	ii. Cr. of Plantation	Ha	40	3.249	



ANNUAL PLAN OF OPERATION PART II (e) UNDER WILDLIFE CONSERVATION ACTION PLAN UNDER STATE CAMPA - 2021-22

SI No	Name of Project	Item of works	Location / Division	2021-22		Geocoordinate	Remarks
				Ply	Fin (Rs. in lakhs)		
1	Imp of Yingkiong-Mariang-Pasighat Road 130.38km	i) C/o Check gate with Hut 17.063 sqm ii) Engagement of Protection Squad for Wildlife Conservation iii) Erection of night vision vinyl signage 1.2x0.90m size with MS angle iron post @ 1No/ km or at at adverse curve. iv) Maint./POL of M/cycle v) Vehicle for wildlife protection duty	Mariyang/ Yingkiong FD	1 No	6.44	N-28°15'9.55" E-95°12'37.41"	The items were approved in the Action Plan of Wildlife Management Plan but were not approved in the APO 2020-21
			Yingkiong FD	4 DLS	3.84		
			Yingkiong FD	60 Nos	6.00	N-28°38'30.5" E-95°01'46.7" N-28°38'22.7" E-95°01'59.0" N-28°38'15.7" E-95°02'12.4" N-28°36'52.7" E-95°03'48.4"	
			Yingkiong FD	2nos	0.40		
			Yingkiong FD	1 No	8.00		
			TOTAL		24.68		
2	C/o Tisser-Kanubari Road (65km)	i) C/o check gate with hut 17.063 sqm ii) Maint. Of C/gate iii) Engagement of Protection Squad for Wildlife Conservation iv) Vehicle v) Erection of signage vi) Maint. Of M/cycle	Longding FD	1 No	4.95	N26°53'28.7" E95°22'52.4" N26°53'28.9" E95°22'53.3"	The items were approved in the Action Plan of Wildlife Management Plan but were not approved in the APO 2020-21
			Longding FD	1No	0.23		
			Longding FD	2DLS	1.92		
			CWLW	1 No.	8.00		
			CWLW	5 Nos	2.50		
			CWLW	1No	0.19		
TOTAL		17.79					
3	Imp of Changlang - Khonsa Road	i) C/o check gate with hut 17.063 sqm ii) Engagement of Protection Squad for Wildlife Conservation iii) Erection of night vision vinyl signage 1.2x0.90m size with MS angle iron post @ 1No/ km or at at adverse curve. iv) Maint. Of M/cycle v) Monitoring & evaluation(TA/DA,OE etc)	Khonsa FD	1 No.	4.95	1.N26°59'30.1" E95°29'54.1" 2. N26°59'49.8" E95°29'53.9"	The items were approved in the Action Plan of Wildlife Management Plan but were not approved in the APO 2020-21
			Khonsa FD	2DLS	2.30		
			Khonsa FD	10 No.	1.00	N26°59'58.7" E95°31'30.2" N27°00'12.0" E95°32'00.8"	
			Khonsa FD	1No	0.17		
			Khonsa FD	M&E	0.75		
			TOTAL		9.17		
4	C/o Godak (Bopi) - Tai Road (141.39km)	i) C/o Check gate with Hut 17.063 sqm	Daporijo FD	1 No	6.44	N-27°59'19.1" E-94°24'15.00" N-27°59'19.1" E-94°24'15.8"	The items were approved in the Action Plan of Wildlife Management Plan but were not approved in the APO 2020-21
			TOTAL		6.44		

8

31.12.2021

31.12.2021


		ii) Erection of night vision vinyl signage 1.2x0.90m size with MS angle iron post @ 1No/ km or at at adverse curve. iii) Maint. of awareness shed @ 10% and escalation cost iv) Engagement of Protection Squad for Wildlife Conservation v) Maint. of vehicle i/c POL a) Bolero - 1 No b) ST Gypsy- 1No vi) Maint & POL for M/cycle vii) Vehicle for wildlife protection viii) Rescue of wild animals, treatment & transportation a) Training to Forest Field Officer/staff in Wildlife Rescue and Management at Itanagar by Renowned NGOs	Daporijo FD Daporijo FD Daporijo FD CWLW Daporijo FD Daporijo FD CWLW CWLW CWLW	40 nos 1 Nos 5DIs 1No 1No 1No 1 No Training	4.00 1.00 6.00 1.05 0.90 0.17 8.00 12.00	N-27°56'04.24" E-94°19'39.26" N-27°38'41.78" E-94°30'33.09" 2020-21	The items were approved in the Action Plan of Wildlife Management Plan but were not approved in the APO 2020-21
5	C/o road from Kantallia to 50 km Papu-Potin (20 to 50 km) {Pappu-Yupia-Hoj-Potin}	i) C/o Check gate with Hut 17.063 sqm ii) Erection of night vision vinyl signage 1.2x0.90m size with MS angle iron post @ 1No/ km or at at adverse curve. iii) Engagement of Protection Squad for Wildlife Conservation iv) Maint./POL of M/cycle v) Awareness campaign in Capital Complex a) Awareness camp in school and villages vi) Monitoring & evaluation (TA/DA,OE etc) vii) Rescue of wild animals, treatment & transportation	Sagalee FD Sagalee FD Sagalee FD Sagalee FD Sagalee FD CWLW Sagalee FD	1 No 30 Nos. 2DIs 1No 2 Camps M&E Rescue	4.95 3.00 1.92 0.17 1.00 0.50 0.25	N-27°12'5.63" E-93°47'24.29" N-27°12'41" E-93°47'47" 2020-21	The items were approved in the Action Plan of Wildlife Management Plan but were not approved in the APO 2020-21
6	C/o Passighat -Pangin Road (0-20 km)	i) Maint. of awareness shed @ 0.15 p.a. and escalation cost ii) Maint./POL of M/cycle iii) Awareness campaign in school & villages iv) Monitoring & evaluation (TA/DA,OE etc) v) Rescue of wild animals, treatment & transportation	Pasighat FD Pasighat FD Pasighat FD CWLW Pasighat FD TOTAL	1No 1No 2 Camps M & E Rescue	0.18 0.30 1.00 0.50 0.25 2.23	N-28°08'16.3" E-95°06'06.0" N-28°08'15.05" E-95°06'08.02" 2020-21	The items were approved in the Action Plan of Wildlife Management Plan but were not approved in the APO 2020-21
7	C/o Passighat -Pangin Road (20-70 km)	i) C/o Check gate with Hut 17.063 sqm	Yingkiong FD	1No	6.44	N-28°08'16.3" E-95°06'06.0" N-28°08'15.05" E-95°06'08.02" 2020-21	The items were approved in the Action Plan of Wildlife Management Plan but were not approved in the APO 2020-21

(8)

28

8	C/o Tai-Banne Road	ii) Engagement of Protection Squad for Wildlife Conservation	Yingkiong FD	2DLS	1.92		
		iii) Maint & POL for M/cycle	Yingkiong FD	1No	0.17		2020-21
		iv) Purchase of vehicle for wildlife conservation	CWLW	1 No	10.00		
		vi) Maint. Of vehicle i/c POL	CWLW	1No	1.00		2012-13
		v) Monitoring & evaluation(TA/DA/OE etc)	CWLW	M & E	1.00		
		TOTAL	TOTAL		20.53		
		i) C/o Check gate with Hut 17.063 sqm	Along FD	1 No	5.70		The items were approved in the Action Plan of Wildlife Management Plan but were not approved in the APO 2020-21
		ii) Erection of night vision vinyl signage 1.2x0.90m size with MS angle iron post @ 1No/ km or at at adverse curve.	Along FD	30 No.	3.00		The items were approved in the Action Plan of Wildlife Management Plan but were not approved in the APO 2020-21
		iii) Maint. of awareness shed @ 0.15 p.a. and escalation cost	Along FD	1No	0.18		2020-21
		iv) Engagement of Protection Squad for Wildlife Conservation	Along FD	5DLS	7.60		
v) Maint & POL for M/cycle	Along FD	1No	0.17		2020-21		
9	C/o Potin- Old Ziro- Bopi Road (157.12km)	vi) Rescue of wild animals, treatment & transportation					
		a) Purchase of Animal rescue van	CWLW	1 No	15.00		
		TOTAL	TOTAL		31.65		
		i) C/o Check gate with Hut 17.063 sqm	Hapoli FD	1 No.	5.70		The items were approved in the Action Plan of Wildlife Management Plan but were not approved in the APO 2020-21
		ii) Erection of night vision vinyl signage 1.2x0.90m size with MS angle iron post @ 1No/ km or at at adverse curve.	Hapoli FD	40 Nos	4.00		The items were approved in the Action Plan of Wildlife Management Plan but were not approved in the APO 2020-21
		iii) Maint. of awareness shed @ 0.15 p.a. and escalation cost	Hapoli FD	3No	0.54		2020-21
		iv) Engagement of Protection Squad for Wildlife Conservation	Hapoli FD	5DLS	7.60		
		v) Purchase of vehicle					
		a) Bolero	CWLW	1 No	7.50		2014-15
		b) Maint. of scorio including POL	CWLW	1No	1.00		2020-21
vi) Maint & POL for ST Gypsy	Hapoli FD	1No	0.50				
vii) Monitoring & Evaluation by CWLW (OE/TA/DA)	CWLW	M & E	1.00				
viii) Maint & POL for M/cycle	Hapoli FD	1No	0.20		2020-21		
ix) Rescue of wild animals, treatment & transportation							
TOTAL	TOTAL		28.04				
GRAND TOTAL	GRAND TOTAL		185.44				

AB 31.12.2021



PART- III

**ACTIVITIES TO BE UNDERTAKEN FROM NET
PRESENT VALUE AND INTEREST COMPONENT**

MS
31-12-2021

Annual Plan of Operation 2021-22
FORM XII
No. 3 Part-III (NPV Component)

Part-III (a) : Division wise and District wise details of activities to be undertaken from Net Present Value and interest component referred in Rule 5

Part-III (b) : Location, execution cost and implementation schedule of each activity proposed to be executed under Net Present Value and Interest component from State Fund

Sl. No.	Name of Forest Division	Name of District	Item of works/Activities	Location	Proposed Target for 2021-22			Proposed under CAF Rule	Geo-coordinates of the location proposed	Remark
					Area	Unit	Financial Target (Rs. in lakhs)			
1	2	3	4	5	6	7	8	9	10	11

Assisted Natural Regeneration plantation CAF Rule 5(2)(a)

WAC

1	Sagalee Forest Division	Papum Pare	Creation of ANR Plantation at Bobia VFR	Bobia VFR under Leporian range	52.5	Ha.	9.08	Rule 5 (2) (a)	N27°12'21.3" E93°22'9.10" N27°11'52.2" E93°21'50.3" N27°11'29.9" E93°21'35.0"	
2	Shergaon Forest Division	West Kameng	Creation of ANR Plantation at Membachur	Membachur USF area under Shergaon Range	30	Ha.	5.19	Rule 5 (2) (a)	N27°12'10.03" E92°17'29.85" N27°12'31.80" E92°17'57.81" N27°12'11.01" E92°18'02.97" N27°11'57.21" E92°17'39.66"	
3	Shergaon Forest Division	West Kameng	Creation of ANR Plantation at Dedza	Dedza USF area under Rupa Range	30	Ha.	5.19	Rule 5 (2) (a)	N27°11'07.81" E92°34'32.41" N27°11'02.54" E92°34'28.67" N27°11'07.96" E92°34'25.00" N27°11'08.40" E92°34'30.38"	
4	Shergaon Forest Division	West Kameng	Creation of ANR Plantation at Dengzi	Dengzi USF area under Kalaktang Range	28	Ha.	4.84	Rule 5 (2) (a)	N27°04'05.33" E92°05'06.59" N27°04'41.50" E92°07'43.4"	
SAC										
5	Nampong Forest Division	Changlang	Creation of ANR Plantation at Pangsu RF (10, 11 & 12)	Pangsu RF	75	Ha.	12.97	Rule 5(2)(a)	N27°17'58.2" E96°04'47.5"	
6	Nampong Forest Division	Changlang	Creation of ANR Plantation at Pangsu Rima RF (27,28 & 29)	Rima RF	75	Ha.	12.97	Rule 5(2)(a)	N27°23'43.5" E96°12'32.3"	
7	Nampong Forest Division	Changlang	Creation of ANR Plantation at Miao RF (37 & 38)	Miao RF	50	Ha.	8.64	Rule 5(2)(a)	N27°29'22.66" E96°15'31.87"	
8	Nampong Forest Division	Changlang	Creation of ANR Plantation at Namchik RF (31 & 33)	Namchik RF	50	Ha.	8.64	Rule 5(2)(a)	N27°22'8.02" E96°03'88.14"	

DBS
3.12.2021

(84)

ABR
3.11.2.2021

9	Nampong Forest Division	Changlang	Creation of ANR Plantation at Diyun RF (143,144 & 158)	Diyun RF	63	Ha.	10.89	Rule 5(2)(a)	N 27° 17' 58.2" E 96° 04' 47.5"
10	Deomali Forest Division	Tirap	Creation of ANR Plantation	Namsang VFR (Comp. No. N-28 & N-29)	250	Ha.	43.22	Rule 5(2)(a)	27° 11' 44.56" N 95° 28' 59.49" E 27° 11' 21.26" N 95° 29' 20.57" E 27° 10' 03.82" N 95° 29' 32.22" E
11	Deomali Forest Division	Tirap	Creation of ANR Plantation	Mopaya VFR (Comp. No. N-28 & N-29)	145	Ha.	25.07	Rule 5(2)(a)	27° 10' 49.92" N 95° 35' 31.00" E 27° 11' 0.40" N 95° 36' 59.25" E 27° 11' 33.66" N 95° 37' 37.22" E
12	Deomali Forest Division	Tirap	Creation of ANR Plantation	Naitong	80	Ha.	13.83	Rule 5(2)(a)	27° 06' 33.71" N 95° 23' 46.59" E 27° 06' 36.93" N 95° 21' 45.38" E
13	Anjaw Forest Division	Anjaw District	Creation of ANR Plantation	Ditchu RF (Under Ditchu Range)	110	Ha.	20.82	Rule 5(2)(a)	N 27° 59' 07.51" E 97° 02' 35.75" N 27° 58' 32.96" E 97° 01' 57.15" N 27° 58' 45.00" E 97° 01' 42.19" N 28° 04' 0.39" E 96° 29' 14.8" N 28° 04' 0.09" E 96° 29' 27.29"
14	Anjaw Forest Division	Anjaw	Creation of ANR Plantation	Delai PRF (under Hayuliang Range)	90	Ha.	17.04	Rule 5(2)(a)	N 28° 06' 21.38" E 96° 33' 36.00" N 28° 06' 53.05" E 96° 34' 09.85" N 28° 07' 00.93" E 96° 33' 57.83" N 28° 06' 34.50" E 96° 33' 29.64"
15	Yingkiong Forest Division	Upper Siang	Creation of ANR Plantation	Gelling	5	Ha.	0.95	Rule 5(2)(a)	29° 08' 29.66" N 29° 08' 26.76" N 29° 08' 11.25" N 29° 08' 4.56" N 29° 08' 26.84" N 94° 57' 38.32" E 94° 57' 40.33" E 94° 57' 39.33" E 94° 57' 27.95" E 94° 57' 28.58" E
16	Yingkiong Forest Division	Upper Siang	Creation of ANR Plantation	Yortung	5	Ha.	0.95	Rule 5(2)(a)	28° 53' 49.61" N 28° 53' 50.16" N 28° 53' 46.08" N 28° 53' 40.24" N 28° 53' 46.58" N 95° 3' 46.36" E 95° 3' 55.29" E 95° 3' 59.74" E 95° 3' 44.08" E 95° 3' 34.92" E
17	Yingkiong Forest Division	Upper Siang	Creation of ANR Plantation	Monkola	5	Ha.	0.95	Rule 5(2)(a)	28° 53' 38.51" N 28° 53' 41.89" N 28° 53' 35.05" N 28° 53' 27.30" N 28° 53' 35.93" N 95° 4' 46.33" E 95° 4' 52.75" E 95° 4' 57.43" E 95° 4' 49.74" E 95° 4' 44.35" E
18	Yingkiong Forest Division	Upper Siang	Creation of ANR Plantation	Tasigaon	5	Ha.	0.95	Rule 5(2)(a)	28° 52' 44.47" N 28° 51' 56.39" N 28° 51' 35.91" N 28° 51' 19.04" N 28° 51' 35.15" N 95° 6' 26.61" E 95° 6' 43.74" E 95° 6' 29.84" E 95° 6' 12.81" E 95° 6' 12.75" E
19	Yingkiong Forest Division	Upper Siang	Creation of ANR Plantation	Sipun, Likor	5	Ha.	0.95	Rule 5(2)(a)	28° 48' 40.65" N 28° 48' 16.60" N 28° 47' 50.13" N 28° 47' 40.33" N 28° 48' 31.90" N 94° 55' 35.25" E 94° 56' 4.80" E 94° 56' 32.27" E 94° 56' 21.78" E 94° 55' 20.92" E

20	Yingkiong Forest Division	Upper Siang	Creation of ANR Plantation	Hittik	5	Ha.	0.95	Rule 5(2)(a)	28°48'45.62"N 28°48'43.83"N 28°48'40.33"N 28°48'36.99"N 28°48'33.69"N 28°48'41.88"N 94°54'39.63"E 94°54'44.68"E 94°54'50.56"E 94°54'51.75"E 94°54'47.87"E 94°54'38.28"E
21	Yingkiong Forest Division	Upper Siang	Creation of ANR Plantation	Sika	5	Ha.	0.95	Rule 5(2)(a)	28°49'56.28"N 28°50'11.61"N 28°49'47.37"N 28°49'21.08"N 28°49'16.79"N 94°51'40.08"E 94°52'2.01"E 94°52'12.41"E 94°52'17.08"E 94°52'6.52"E
22	Yingkiong Forest Division	Upper Siang	Creation of ANR Plantation	Janbo	5	Ha.	0.95	Rule 5(2)(a)	28°47'40.47"N 28°47'50.75"N 28°48'18.36"N 94°50'55.28"E 94°50'51.44"E 94°51'4.86"E
23	Yingkiong Forest Division	Upper Siang	Creation of ANR Plantation	Ramsing	5	Ha.	0.95	Rule 5(2)(a)	28°37'44.14"N 28°37'36.22"N 28°37'25.17"N 94°58'15.33"E 94°58'22.16"E 94°58'2.42"E
24	Yingkiong Forest Division	Upper Siang	Creation of ANR Plantation	Karko	5	Ha.	0.95	Rule 5(2)(a)	28°33'52.65"N 28°33'50.95"N 28°33'43.95"N 95°2'39.08"E 95°3'6.40"E 95°2'44.02"E
25	Yingkiong Forest Division	Upper Siang	Creation of ANR Plantation	Tikling Area, Simong	5	Ha.	0.95	Rule 5(2)(a)	28°37'0.91"N 28°36'49.72"N 28°36'24.31"N 28°36'55.68"N 28°36'38.11"N 95°6'5.12"E 95°6'48.41"E 95°6'35.91"E 95°6'18.61"E 95°5'59.07"E
26	Yingkiong Forest Division	Upper Siang	Creation of ANR Plantation	Gobuk	5	Ha.	0.95	Rule 5(2)(a)	28°35'26.77"N 28°35'22.11"N 28°35'1.82"N 28°34'55.98"N 28°35'6.49"N 95°7'51.43"E 95°8'4.11"E 95°8'9.65"E
27	Yingkiong Forest Division	Upper Siang	Creation of ANR Plantation	Sinyung area ANR	5	Ha.	0.95	Rule 5(2)(a)	95°7'41.14"E 95°7'33.52"E 28°33'22.37"N 28°32'52.13"N 28°32'37.67"N 28°32'54.62"N 28°33'12.12"N 95°6'51.76"E 95°7'22.97"E 95°7'6.23"E 95°6'40.58"E 95°6'29.28"E
28	Yingkiong Forest Division	Upper Siang	Creation of ANR Plantation	24 Km Area	5	Ha.	0.95	Rule 5(2)(a)	28°31'33.79"N 28°31'5.51"N 28°31'1.31"N 28°30'46.59"N 28°30'52.40"N 28°31'32.09"N 95°5'6.00"E 95°5'10.44"E 95°5'3.09"E 95°4'54.35"E 95°4'46.79"E 95°4'57.40"E
29	Yingkiong Forest Division	Upper Siang	Creation of ANR Plantation	Mariyang	20	Ha.	3.79	Rule 5(2)(a)	28°25'47.18"N 28°25'36.77"N 28°25'26.40"N 28°25'29.85"N 28°25'45.35"N 95°14'29.87"E 95°14'31.85"E 95°14'35.78"E 95°14'18.94"E 95°14'20.00"E

ABG
3.12.2021

(8)

ABR
31.12.2021

(87)

30	Yingkiong Forest Division	Upper Siang	Creation of ANR Plantation	Komkar	10	Ha.	1.89	Rule 5(2)(a)	28°28'06.0"N 28°28'40.50"N 28°28'09.80"N 28°28'09.20"N 28°28'09.40"N 95°06'40.50"E 95°06'42.0"E 95°06'43.60"E 95°06'41.40"E 95°06'43.20"E
31	Yingkiong Forest Division	Upper Siang	Creation of ANR Plantation	Geku-peram area	50	Ha.	9.47	Rule 5(2)(a)	28°24'56.65"N 28°24'51.20"N 28°24'31.46"N 28°24'31.26"N 28°24'37.19"N 95°4'26.33"E 95°4'43.59"E 95°4'49.95"E 95°4'34.95"E 95°4'19.05"E
32	Yingkiong Forest Division	Upper Siang	Creation of ANR Plantation	Padu	5	Ha.	0.95	Rule 5(2)(a)	28°18'20.0"N 28°16'21.9"N 28°18'19.3"N 28°18'18.0"N 95°11'46.7"E 95°11'41.3"E 95°11'42.0"E 95°11'46.1"E
33	Yingkiong Forest Division	Upper Siang	Creation of ANR Plantation	Pongging	5	Ha.	0.95	Rule 5(2)(a)	28°11'18.0"N 28°11'46.8"N 28°11'43.8"N 28°11'41.4"N 28°11'32.4"N 95°12'46.6"E 95°12'22.0"E 95°12'24.9"E 95°12'27.2"E 95°12'25.3"E
34	Yingkiong Forest Division	Upper Siang	Creation of ANR Plantation	AdiPasi	5	Ha.	0.95	Rule 5(2)(a)	28°23'36.93"N 28°23'34.72"N 28°23'28.64"N 28°23'20.66"N 28°23'25.75"N 95°16'24.31"E 95°16'31.34"E 95°16'36.86"E 95°16'38.19"E 95°16'26.55"E
35	Yingkiong Forest Division	Upper Siang	Creation of ANR Plantation	Kolung	5	Ha.	0.95	Rule 5(2)(a)	28°32'13.02"N 28°32'21.10"N 28°32'20.27"N 28°32'12.47"N 28°32'8.85"N 95°9'59.59"E 95°10'7.84"E 95°10'11.19"E 95°10'6.34"E 95°9'59.11"E
36	Yingkiong Forest Division	Siang	Creation of ANR Plantation	Riga-I	52	Ha.	9.84	Rule 5(2)(a)	28°27'4.36"N 28°27'12.50"N 28°27'13.56"N 28°26'38.01"N 28°26'41.92"N 95°1'20.02"E 95°1'36.55"E 95°2'11.27"E 95°1'58.85"E 95°1'39.92"E
37	Yingkiong Forest Division	Siang	Creation of ANR Plantation	Riga-II	50	Ha.	9.47	Rule 5(2)(a)	28°26'42.22"N 28°26'37.66"N 28°26'23.48"N 28°26'25.67"N 28°26'36.57"N 95°3'7.85"E 95°3'39.62"E 95°3'40.12"E 95°3'9.13"E 95°2'57.37"E
38	Yingkiong Forest Division	Siang	Creation of ANR Plantation	Gaseng	60	Ha.	11.36	Rule 5(2)(a)	28°37'46.52"N 28°38'15.7"N 28°38'4.45"N 28°37'45.59"N 28°37'42.18"N 94°38'23.66"E 94°38'47.92"E 94°39'9.53"E 94°39'3.66"E 94°38'38.99"E
39	Yingkiong Forest Division	Siang	Creation of ANR Plantation	Gate	51.305	Ha.	9.71	Rule 5(2)(a)	28°39'7.61"N 28°39'15.67"N 28°38'58.08"N 28°38'35.03"N 28°38'45.72"N 94°37'27.77"E 94°37'49.78"E 94°38'20.43"E 94°38'6.29"E 94°37'42.02"E

40	Yingkiong Forest Division	Siang	Creation of ANR Plantation	Payum	100	Ha.	18.93	Rule 5(2)(a)	28°33'27.34" N 28°33'34.96" N 28°32'56.02" N 28°32'59.83" N 28°33'10.75" N 94°37'47.03" E 94°38'40.90" E 94°38'22.33" E 94°38'2.80" E 94°37'43.69" E
41	Yingkiong Forest Division	Siang	Creation of ANR Plantation	Kebang	10	Ha.	1.89	Rule 5(2)(a)	28°12'23.33" N 28°12'28.98" N 28°12'38.61" N 28°12'36.82" N 28°12'5.60" N 94°56'33.64" E 94°57'1.35" E 94°57'23.26" E 94°57'41.01" E 94°56'46.41" E
42	Yingkiong Forest Division	Siang	Creation of ANR Plantation	Komsing	10	Ha.	1.89	Rule 5(2)(a)	28°14'25.38" N 28°14'57.3" N 28°13'57.84" N 28°14'7.44" N 95°0'48.93" E 95°0'58.28" E 95°0'29.68" E 95°0'21.07" E
43	Along FD	Leparada	Creation of ANR Plantation at Echi RF	Echi RF	27	Ha.	16.72	Rule 5(2)(a)	N27°56'4" E94°51'43" N27°56'5" E94°51'45" N27°55'54" E94°51'26" N27°55'54" E94°51'27" N27°57'15" E94°51'40"
Sub-Total of Rule 5(2)(a)					1658.805	Ha.		310.39	
Artificial regeneration of Plantation as per CAF Rule 5 (2) (b)									
WAC									
1	Kra Daadi	Kra Daadi	Creation of Artificial Plantation at Huruyung under Chambang forest Range by planting mixed species	Huruyung under Chambang forest Range	64	Ha.	39.64	Rule 5(2)(b)	27°48'4.02" N 93°48'28.41" E 27°48'0.87" N 93°48'35.12" E 27°47'53.54" N 93°48'26.34" E 27°48'1.98" N 93°48'20.02" E 27°42'24.04" N 93°38'55.79"
2	Kra Daadi	Kra Daadi	Raising of seedlings for Plantation	Palin Range	50000	Nos.	9.00	Rule 5(2)(b)	
3	Sagalee Forest Division	Papum Pare	Creation of Artificial Plantation	Totpu under Sagalee Range	6	Ha.	3.72	Rule 5(2)(b)	27°20'36.1" N 93°31'39.6" E 27°20'27.5" N 93°31'50" E 27°20'27.9" N 93°31'33.8" E
4	Sagalee Forest Division	Papum Pare	Creation of Artificial Plantation	Totpu under Sagalee Range	7	Ha.	4.34	Rule 5(2)(b)	27°20'46.8" N 93°31'33.4" E 27°20'55.9" N 93°31'20" E 27°20'54.5" N 93°31'19.9" E 27°20'55.9" N 93°31'17" E
5	Sagalee Forest Division	Papum Pare	Creation of Artificial Plantation	Ompuli under Khunglo Range	12	Ha.	7.43	Rule 5(2)(b)	27°14'58.09" N 93°41'17.15" E 27°14'55.76" N 93°41'23.39" E 27°14'47.63" N 93°41'20.92" E
6	Sagalee Forest Division	Papum Pare	Creation of Artificial Plantation	Rigio Pigio -II under Mengio Range	8	Ha.	4.96	Rule 5(2)(b)	27°31'54.12" N 93°29'45.65" E 27°31'29.86" N 93°32'16.80" E

31.12.2021

7	Sagalee Forest Division	Papum Pare	Creation of Artificial Plantation	Sakiang under Mengio Range	5	Ha.	3.10	Rule 5(2)(b)	27°51'35.03"N 93°53'25.28"E 27°51'34.5"N 93°53'30.1"E 27°51'35"N 93°53'25.2"E
8	Sagalee Forest Division	Papum Pare	Creation of Artificial Plantation	Hoji Yarlo under Kheel Toru Range	5	Ha.	3.10	Rule 5(2)(b)	27°12'42.14"N 93°37'17.95"E 27°12'32.73"N 93°37'20.05"E 27°12'33.06"N 93°37'16.75"E
9	Sagalee Forest Division	Papum Pare	Creation of Artificial Plantation	Hoji Nallah under Kheel Toru Range	7	Ha.	4.34	Rule 5(2)(b)	27°12'24.91"N 93°37'19.24"E 27°12'42.14"N 93°36'40.77"E 27°12'37.90"N 93°36'44.02"E
10	Bomdila Forest Division	West Kameng	Creation of Artificial Plantation at Dukumpani under Bomdila Range	Dukumpani, under Bomdila Range	161	Ha.	99.72	Rule 5(2)(b)	27°12'41.33"N 92°56'44.02"E 27°13'49.38"N 92°4'34.46"E 27°13'49.63"N 92°4'28.48"E 27°13'59.63"N 92°4'19.08"E 27°13'34.15"N 92°23'52.22"E
11	Bomdila Forest Division	West Kameng	Creation of Artificial Plantation at Jerigaon under Nafra Range	Jerigaon, under Nafra Range	80	Ha.	49.55	Rule 5(2)(b)	Jerigaon 27°20'9.51"N 92°29'41.45"E 27°20'21.42"N 92°29'17.29"E 27°20'8.62"N 92°28'45.99"E 27°19'53.98"N 92°28'52.07"E
12	Bomdila Forest Division	West Kameng	Creation of Artificial Plantation at Bichom under Nafra Range	Bichom, under Nafra Range	60	Ha.	37.16	Rule 5(2)(b)	Bichom 27°16'53.76"N 92°34'58.51"E 27°16'48.09"N 92°34'29.74"E 27°16'23.82"N 92°34'35.16"E 27°16'26.95"N 92°34'59.27"E
13	Bomdila Forest Division	West Kameng	Creation of Artificial Plantation at Nafra Rurang under Nafra Range	Nafra Rurang, under Nafra Range	21	Ha.	13.01	Rule 5(2)(b)	Rurang Nafra 27°22'5.18"N 92°29'52.63"E 27°22'12.32"N 92°29'38.09"E 27°21'57.72"N 92°29'40.16"E 27°21'55.13"N 92°29'52.52"E
14	Bomdila Forest Division	West Kameng	Creation of Artificial Plantation at Thembang and Lubrang each location under Dirang Range	Thembang and Lubrang under Dirang Range	129	Ha.	79.90	Rule 5(2)(b)	Plot I (Thembang) 27°20'32.17"N 92°22'42.97"E 27°21'03.31"N 92°22'49.34"E 27°21'01.27"N 92°23'13.83"E 27°20'35.13"N 92°23'4.90"E Plot II (Lubrang) 27°21'30.37"N 92°10'32.68"E 27°21'18.43"N 92°10'44.33"E

ABR 21.12.2024

15	Bomdila Forest Division	West Kameng	Creation of Artificial Plantation at Karnganyan, Khusigaon, Palizi and Khupi Range	Karnganyan, Khusigaon, Palizi and Khupi Range	1075.5	Ha.	666.15	Rule 5(2)(b)	Plot 1 (Karnganyan) 27°18'18.44"N 92°42'57.67"E 27°17'44.72"N 92°44'25.03"E 27°17'16.13"N 92°44'11.92"E 27°17'38.17"N 92°43'2.61"E Plot 2 (Khusigaon) 27°13'20.21"N 92°38'9.17"E 27°13'27.66"N 92°37'44.85"E 27°13'14.60"N 92°37'35.50"E 27°13'6.65"N 92°37'7.14"E Plot 3 (Palizi) 27°16'12.30"N 92°52'12.48"E 27°15'40.93"N 92°52'0.55"E 27°15'29.92"N 92°51'25.92"E 27°15'38.95"N 92°50'27.79"E Plot 4 (Khupi) 27°9'2.58"N 92°36'20.47"E 27°8'32.38"N 92°36'20.61"E 27°8'50.81"N 92°35'20.41"E
16	Bomdila Forest Division	West Kameng	Raising of Nursery at 3 km Cental Nursery for Plantation	3 km under Bomdila Range	33000	Nos.	5.94	Rule 5(2)(b)	27°16'39.28"N 92°25'36.04"E
17	Bomdila Forest Division	West Kameng	Raising of Nursery for Plantation	Dirang	11500	Nos.	2.07	Rule 5(2)(b)	27°20'35.13"N 92°23'4.90"E
18	Kurung Kumey FD	Kurung Kumey	Creation of Artificial Plantation at Pariang	at Pariyang under Patuk Range	65	Ha.	40.26	Rule 5(2)(b)	28°2'31.66"N 93°27'19.89"E 28°2'32.15"N 93°27'19.43"E 28°2'31.83"N 93°27'19.56"E 28°2'31.83"N 93°27'19.56"E 28°2'10.54"N 93°27'37.33"E 28°1'57.26"N 93°27'48.24"E 28°1'42.10"N 93°27'35.56"E 28°1'46.24"N 93°27'14.39"E
19	Kurung Kumey FD	Kurung Kumey	Creation of Artificial Plantation at Nyaring	At Nyaring under Dera Village	7	Ha.	4.34	Rule 5(2)(b)	27°52'28.57"N 93°31'02.02"E
20	Kurung Kumey FD	Kurung Kumey	Creation of Artificial Plantation at Gyabey	At Gyabey under Sangram Range	3	Ha.	1.86	Rule 5(2)(b)	27°51'15.26"N 93°31'27.58"E
21	Kurung Kumey FD	Kurung Kumey	Creation of Artificial Plantation at Tacha	At Tacha under Sangram Range	4	Ha.	2.48	Rule 5(2)(b)	27°52'11.77"N 93°33'43.24"E
22	Kurung Kumey FD	Kurung Kumey	Creation of Artificial Plantation at Byasi	At Byasi under Sangram Range	3	Ha.	1.86	Rule 5(2)(b)	27°51'11.77"N 93°33'42.24"E
23	Kurung Kumey FD	Kurung Kumey	Creation of Artificial Plantation at Rate	At Nioph	8	Ha.	4.96	Rule 5(2)(b)	27°48'18.25"N 93°30'37.84"E
24	Kurung Kumey FD	Kurung Kumey	Creation of Artificial Plantation at Sanghi under Sangram Range	Ziro Point	8	Ha.	4.96	Rule 5(2)(b)	27°47'17.70"N 93°31'4.14"E

AB 31.12.2024

DBS
31.12.2021

25	Kurung Kumei FD	Kurung Kumei	Creation of Artificial Plantation at Cholo Yaar at Malu village under Sangram Range	Malu	15	Ha.	9.29	Rule 5(2)(b)	27°44'57.70"N 93°21'36.14"E
26	Kurung Kumei FD	Kurung Kumei	Creation of Artificial Plantation at Badum under Nyapin Range	Laba	3	Ha.	1.86	Rule 5(2)(b)	27°44'57.70"N 93°21'36.14"E
27	Kurung Kumei FD	Kurung Kumei	Creation of Artificial Plantation at Chaklo Village under Nyapin Range	Gangnee	3	Ha.	1.86	Rule 5(2)(b)	27°44'36.77"N 93°24'47.58"E
28	Kurung Kumei FD	Kurung Kumei	Creation of Artificial Plantation at Lakka Village under Nyapin Range	Layang	3	Ha.	1.86	Rule 5(2)(b)	27°44'56.01"N 93°26'56.21"E
29	Kurung Kumei FD	Kurung Kumei	Creation of Artificial Plantation at Sagik under Nyapin Range	Laba	3	Ha.	1.86	Rule 5(2)(b)	27°44'57.70"N 93°21'36.14"E
30	Kurung Kumei FD	Kurung Kumei	Creation of Artificial Plantation at Namdum under Nyapin Range	Hiya	4	Ha.	2.48	Rule 5(2)(b)	27°46'27.04"N 93°27'51.96"E
31	Banderdewa FD	Papum Pare	Creation of Artificial Plantation near Hollongi Airport	Hollongi Range	20	Ha.	12.39	Rule 5(2)(b)	27° 11 16.58 E 93° 43 18.05
32	Banderdewa FD	Papum Pare	Creation of Artificial Plantation at Rose	Rose	5	Ha.	3.10	Rule 5(2)(b)	N27°11'15.25" E93° 43'16.2" N27°11'15.98" E93°43'16.58" N27°11'16.05" E93°43'17.23"
33	Banderdewa FD	Papum Pare	Creation of Artificial Plantation along Dikrong River at Middu area	Doimukh Range	10	Ha.	6.19	Rule 5(2)(b)	N27°11'19.01" E93°43'20.12" N27° 11'38.06" E93°43'20.29"
34	Banderdewa FD	Papum Pare	Creation of Artificial Plantation at Hyer Happa	Doimukh Range	8	Ha.	4.96	Rule 5(2)(b)	N27°11'14.25" E93°43'13.2" N27°11'14.98" E93°43'13.99" N27°11'15.05" E93°43'14.23"
35	Hapoli Forest Division	Lower Subansiri	Creation of Artificial Plantation	Kile Pakho	36.5	Ha.	22.61	Rule 5(2)(b)	N27°38'12.97" N 93°51'19.41"E 27°38'15.76" N 93°51'25.50"E 27°38'18.17" N 93°51'23.25"E
36	Hapoli Forest Division	Lower Subansiri	Creation of Artificial Plantation	Pakerchi	7	Ha.	4.34	Rule 5(2)(b)	N27°36'14.88" N 93°49'07.76"E 27°36'28.41" N 93°48'54.84"E 27°36'24.07" N 93°48'48.60"E
37	Hapoli Forest Division	Lower Subansiri	Creation of Artificial Plantation	Taab	24	Ha.	14.87	Rule 5(2)(b)	N27°31'53"N 93°37'44"E 27°31'54"N 93°37'41"E 27°31'59"N 93°37'48"E
38	Hapoli Forest Division	Lower Subansiri	Creation of Artificial Plantation	Hitu	5	Ha.	3.10	Rule 5(2)(b)	27°29'07.00N 93°40'56"E 27°28'49"N 93°40'34"E 27°28'26"N 93°41'06"E
39	Hapoli Forest Division	Lower Subansiri	Creation of Artificial Plantation	Tale RF	24	Ha.	14.87	Rule 5(2)(b)	27°38'21.8"N 93°51'12.2"E, 27°39'00.3"N 93°51'39.0"E 27°38'50.1"N 93°51'29.0"E

(91)

40	Hapoli Forest Division	Lower Subansiri	Creation of Artificial Plantation	Raga PRF	23	Ha.	14.25	Rule 5(2)(b)	27°50'28.60" N 94°5'58.57" E 27°50'25.33" N 94°5'25.75" E 27°50'8.52" N 94°5'34.74" E 27°50'17.47" N 94°5'54.06" E
41	Hapoli Forest Division	Kamle	Creation of Artificial Plantation	Guchi	5	Ha.	3.10	Rule 5(2)(b)	27°45'02.2" N 94°00'29.2" E 27°45'18.4" N 94°00'29.2" E 27°45'18.4" N 94°00'18" E
42	Shergaon for Eagle Nest WLS	West Kameng	Raising of seedlings for Plantation	Singchung W/L Range	53000	No.	9.54	Rule 5(2)(b)	N27°12'18.24" E92°27'38.66" N27°12'18.01" E92°27'38.49" N27°12'17.36" E92°27'39.49"
43	Shergaon	West Kameng	Creation of Artificial Plantation at Brokplablang	Brokplablang USF area under Rupa Range	30	Ha.	18.58	Rule 5(2)(b)	N27°10'40.69" E92°25'38.57" N27°10'53.59" E92°25'17.25" N27°11'09.25" E92°25'30.75" N27°10'55.21" E92°25'48.43"
44	Shergaon	West Kameng	Creation of Artificial Plantation at Jigaon.	Jigaon USF area under Shergaon Range	20	Ha.	12.39	Rule 5(2)(b)	N27°10'40.69" E92°25'38.57" N27°10'53.59" E92°25'17.25" N27°11'09.25" E92°25'30.75" N27°10'55.21" E92°25'48.43"
45	Shergaon	West Kameng	Creation of Artificial Plantation at Chingi	Chingi USF area under Kalaktang Range	20	Ha.	12.39	Rule 5(2)(b)	N27°04'13.30" E92°07'04.10" N27°04'23.20" E92°07'34.20"
46	Shergaon	West Kameng	Raising of seedlings for Plantation	Rupa Range	50000	No.	9.00	Rule 5(2)(b)	N27°11'49.85" E92°23'51.86"
47	Shergaon	West Kameng	Raising of seedlings for Plantation	Shergaon Range	50000	No.	9.00	Rule 5(2)(b)	N27°08'52.20" E92°16'23.60" N27°08'51.30" E92°16'23.40"
48	Shergaon	West Kameng	Raising of seedlings for Plantation	Kalaktang Range	50000	No.	9.00	Rule 5(2)(b)	N27°02'08.43" E92°08'37.90" N27°02'05.62" E92°07'07.61"
49	Tawang SFD	Tawang	Creation of Artificial Plantation at Tawang	Tawang Block	61.5	Ha.	41.69	Rule 5(2)(b)	27°35'42.07" N, 91°52'1.91" E 27°35'45.78" N, 91°52'1.26" E
50	Tawang SFD	Tawang	Creation of Artificial Plantation at Jang Range	Jang	44	Ha.	29.83	Rule 5(2)(b)	Plot - I 2734'04.18" N 91°59'18.56" E 2734'11.19" N 91°59'55.63" E 2733'40.43" N 92°00'05.89" E
51	Tawang SFD	Tawang	Creation of Artificial Plantation at Jang Range	Jang	25	Ha.	16.95	Rule 5(2)(b)	Plot - II 2734'12.856" N 91°57'47.12" E 2734'08.97" N 91°58'09.03" E 2733'46.14" N 91°58'08.40" E
52	Tawang SFD	Tawang	Creation of Artificial Plantation at Jang Range	Jang	48	Ha.	32.54	Rule 5(2)(b)	Plot - III 2731'54.12" N 91°54'49.10" E 2731'56.67" N 91°55'03.68" E 2731'55.49" N 91°55'34.58" E
53	Tawang SFD	Tawang	Creation of Artificial Plantation	Lumla area = 27.0 Ha. Kharteng = 30 Ha. Kungba = 20 Ha. Sazo. 13 ha	90	Ha.	61.02	Rule 5(2)(b)	N27°32'72.2" E91°44'24.5" N27°31'35.4" E91°40'88.9" N27°30'56.5" E91°41'25.7" N27°30'13.9" E91°42'36.6"

ABG
31-12-2021

018/31.12-2-021

54	Seppa FD	East Kameng	Creation of Artificial Plantation at Myomeyar	Chayangtajo	15	Ha.	10.17	Rule 5(2)(b)	N 27° 24' 50.2" E 93° 13' 18.9"
55	Seppa FD	East Kameng	Creation of Artificial Plantation at Lakanbar	Chayangtajo	15	Ha.	10.17	Rule 5(2)(b)	N 27° 13' 22.8" E 93° 18' 59.1"
56	Seppa FD	East Kameng	Creation of Artificial Plantation at Yarte	Bameng	10	Ha.	6.19	Rule 5(2)(b)	N 27° 11' 59" N 93° 05' 48.9" E
57	Seppa FD	East Kameng	Creation of Artificial Plantation at Walling village under Lada Circle	Bameng	5	Ha.	3.10	Rule 5(2)(b)	227° 37' 41.9" N 92° 47' 02.44" E
58	Seppa FD	East Kameng	Creation of Artificial Plantation at Liyang myorang tallo village	Bameng	25	Ha.	15.48	Rule 5(2)(b)	227° 37' 51.6" N 92° 58' 41.0" E
59	Seppa FD	East Kameng	Creation of Artificial Plantation at Khenewa	Khenewa	30	Ha.	18.58	Rule 5(2)(b)	227° 35' 37.6" N 93° 02' 3.61" E
60	Seppa FD	East Kameng	Creation of Artificial Plantation at Embo Riang	Khenewa	5	Ha.	3.10	Rule 5(2)(b)	227° 30' 59.5" N 92° 55' 1.7" E
61	Seppa FD	East Kameng	Creation of Artificial Plantation at Beyong	Khenewa	5	Ha.	3.10	Rule 5(2)(b)	227° 34' 51.1" N 92° 58' 43.8" E
62	Seppa FD	East Kameng	Creation of Artificial Plantation at Pipu ch	Chayangtajo	5	Ha.	3.10	Rule 5(2)(b)	227° 29' 27.26" N 93° 05' 23.6" E
63	Seppa FD	East Kameng	Creation of Artificial Plantation at Tatak Riang at Wada Bagang	Chayangtajo	5	Ha.	3.10	Rule 5(2)(b)	227° 42' 30.2" N 93° 10' 40.36" E
64	Seppa FD	East Kameng	Creation of Artificial Plantation at Gwayepurang	Chayangtajo	5	Ha.	3.10	Rule 5(2)(b)	227° 28' 5.23" N 93° 07' 53.15" E
65	Seppa FD	East Kameng	Creation of Artificial Plantation at Tarawa Village	Chayangtajo	15	Ha.	9.29	Rule 5(2)(b)	227° 41' 10.43" N 93° 08' 56.9" E
66	Seppa FD	East Kameng	Creation of Artificial plantation at Veo Village	Chayangtajo	10	Ha.	6.19	Rule 5(2)(b)	227° 37' 23.12" N 93° 05' 38.5" E
67	Seppa FD	East Kameng	Creation of Artificial Plantation at Killa village	Chayangtajo	5	Ha.	3.10	Rule 5(2)(b)	227° 39' 10.36" N 93° 07' 36.4" E
68	Seppa FD	East Kameng	Creation of Artificial Plantation at Wada village	Chayangtajo	5	Ha.	3.10	Rule 5(2)(b)	227° 42' 39.55" N 93° 10' 51.8" E
69	Seppa FD	East Kameng	Creation of Artificial Plantation at Keyang village	Chayangtajo	5	Ha.	3.10	Rule 5(2)(b)	227° 44' 15.7" N 93° 08' 52.2" E
70	Seppa FD	East Kameng	Creation of Artificial Plantation at Pao village	Chayangtajo	10	Ha.	6.19	Rule 5(2)(b)	227° 37' 57.7" N 93° 04' 37.3" E
71	Seppa FD	East Kameng	Creation of Artificial Plantation at Kakukao Village by planting indigenous species.	Seppa	20	Ha.	12.39	Rule 5(2)(b)	227° 19' 45.6" N 93° 04' 58.47" E

(92)

72	Seppa FD	East Kameng	Creation of Artificial Plantation at Nampeleti under seppa range	Seppa	15	Ha.	9.29	Rule 5(2)(b)	27°21'20.3" N, 93°02'32.7" E
73	Seppa FD	East Kameng	Creation of Artificial Plantation for Medicinal Plants at Rangen Socho area, Pabua village	Seppa	10	Ha.	6.19	Rule 5(2)(b)	27°24'14.6" N, 93°05'6.77" E
74	Seppa FD	East Kameng	Creation of Artificial Plantation at Tanyik Letik area under seppa range	Seppa	15	Ha.	9.29	Rule 5(2)(b)	27°19'12.0" N, 93°04'14.3" E
75	Seppa FD	East Kameng	Creation of Artificial Plantation at Papo under Naringwa village	Seppa	5	Ha.	3.10	Rule 5(2)(b)	27°17'28.1" N, 93°01'12.49" E
76	Seppa FD	East Kameng	Creation of Artificial Plantation at Nenusoh Rang under seppa range	Seppa	15	Ha.	9.29	Rule 5(2)(b)	27°21'40.6" N, 93°02'1.57" E
77	Seppa FD	East Kameng	Creation of Artificial Plantation for stabilization of Soil at Ngakawa area, Pampoli	Seppa	10	Ha.	6.19	Rule 5(2)(b)	27°18'27.5" N, 93°01'52.2" E
78	Seppa FD	East Kameng	Creation of Artificial Plantation at Nepuwa Cheda	Seppa	15	Ha.	9.29	Rule 5(2)(b)	27°18'26.6" N, 93°03'19.47" E
79	Seppa FD	East Kameng	Creation of Artificial Plantation at Taliyar Seba	Seppa	5	Ha.	3.10	Rule 5(2)(b)	27°12'42.6" N, 93°02'29.38" E
80	Seppa FD	East Kameng	Creation of Artificial Plantation at Watte Village Dokum	Seppa	15	Ha.	9.29	Rule 5(2)(b)	27°16'18.9" N, 92°56'58.7" E
81	Seppa FD	East Kameng	Creation of Artificial Plantation at Bacho	Seppa	10	Ha.	6.19	Rule 5(2)(b)	27°13'33.11" N, 92°54'48.7" E
82	Seppa FD	East Kameng	Creation of Artificial Plantation at Bana Maje	Seppa	10	Ha.	6.19	Rule 5(2)(b)	27°15'23.5" N, 92°58'51.7" E
83	Seppa FD	East Kameng	Creation of Artificial Plantation at Silla Pinji	Seppa	5	Ha.	3.10	Rule 5(2)(b)	27°18'6.8" N, 92°54'17.62" E
84	Seppa FD	East Kameng	Creation of Artificial Plantation at Yenje	Seppa	5	Ha.	3.10	Rule 5(2)(b)	27°15'11.8" N, 92°52'51.6" E
85	Seppa FD	East Kameng	Creation of Artificial Plantation at Pipu circle Jaro	Chayangtajo	5	Ha.	3.10	Rule 5(2)(b)	27°29'42.2" N, 93°07'37.9" E
86	Seppa FD	East Kameng	Creation of Artificial Plantation at Pipu circle Ahsing	Chayangtajo	5	Ha.	3.10	Rule 5(2)(b)	27°29'40.15" N, 93°08'3.8" E
87	Seppa FD	East Kameng	Creation of Artificial Plantation at Nere	Seppa	5	Ha.	3.10	Rule 5(2)(b)	27°16'43.15" N, 93°08'1.5" E
88	Seppa FD	East Kameng	Creation of Artificial Plantation at lundung-Bado	Seppa	5	Ha.	3.10	Rule 5(2)(b)	27°16'29.4" N, 93°04'38.3" E
89	Seppa FD	East Kameng	Creation of Artificial Plantation at Tara Tara Fecha	Seppa	5	Ha.	3.10	Rule 5(2)(b)	27°19'41.6" N, 93°02'40.47" E
90	Seppa FD	East Kameng	Creation of Artificial Plantation at Tungma	Seppa	5	Ha.	3.10	Rule 5(2)(b)	27°17'16.6" N, 93°01'58.27" E

(94)

AB 3.12.2021

ABR
21.12.2021

(95)

91	Seppa FD	East Kameng	Creation of Artificial Plantation at Kafila Diki	Seppa	5	Ha.	3.10	Rule 5(2)(b)	27°17'46.3" N, 92°57'19.4" E
92	Seppa FD	East Kameng	Creation of Artificial Plantation at Kafila Gagung	Seppa	5	Ha.	3.10	Rule 5(2)(b)	27°17'19.2" N, 92°57'41.9" E
93	Seppa FD	East Kameng	Creation of Artificial Plantation at Pampoli-Koro	Seppa	5	Ha.	3.10	Rule 5(2)(b)	27°18'57.5" N, 93°00'7.0" E 27°18'57.6" N, 93°00'8.94" E 27°18'57.54" N, 93°00'12.2" E 27°18'57.1" N, 93°00'13.27" E
94	Seppa FD	East Kameng	Creation of Artificial Plantation at Pipokoro	Seppa	5	Ha.	3.10	Rule 5(2)(b)	27°15'34.8" N, 93°04'25.07" E
95	Seppa FD	East Kameng	Creation of Artificial Plantation at Sangka Moro, near Village Tungma	Seppa	5	Ha.	3.10	Rule 5(2)(b)	27°17'26.9" N, 93°01'48.7" E
96	Seppa FD	East Kameng	Creation of Artificial Plantation at Kamrung Village	Seppa	10	Ha.	6.19	Rule 5(2)(b)	27°14'19.36" N, 93°02'19.3" E 27°14'17.1" N, 93°02'20.6" E 27°14'15.8" N, 93°02'20.5" E 27°14'13.7" N, 93°02'20.3" E
97	Seppa FD	East Kameng	Creation of Artificial Plantation at Wote Area, Bana	Seppa	5	Ha.	3.10	Rule 5(2)(b)	27°12'28.6" N, 92°54'05.2" E
98	Seppa FD	East Kameng	Creation of Artificial Plantation at Lundung-Hari	Seppa	5	Ha.	3.10	Rule 5(2)(b)	27°17'22.6" N, 93°04'21.2" E
99	Seppa FD	East Kameng	Creation of Artificial Plantation at Lundung-Sishu	Seppa	5	Ha.	3.10	Rule 5(2)(b)	27°16'24.3" N, 93°04'11.2" E
100	Seppa FD	East Kameng	Creation of Artificial Plantation at Lundung-Dema	Seppa	5	Ha.	3.10	Rule 5(2)(b)	27°15'14.3" N, 93°04'41.3" E
101	Seppa FD	East Kameng	Creation of Artificial Plantation at Lundung-Lai	Seppa	5	Ha.	3.10	Rule 5(2)(b)	27°16'34.3" N, 93°04'37.4" E
102	Khellong Forest Division	Pakke-Kessang	Creation of Artificial Plantation at Nargeka (Hojo Bokra river parinnel point) under Namorah Range	Pakke-Kessang	19	Ha.	11.77	Rule 5(2)(b)	Latitude 26°56'45.20" N, 26°56'56.76" N 26°57'4.38" N, 26°56'59.63" N Longitude 93°13'16.64" E, 93°13'12.36" E 93°13.675" E, 93°12.52.28" E
103	Khellong Forest Division	West Kameng	Creation of Artificial Plantation at Balemu under Amartala Range.	Balemu	73	Ha.	45.22	Rule 5(2)(b)	Latitude 26°53'30.33" N, 26°53'39.55" N 26°54'22.63" N, 26°55'57.34" N Longitude 92°06'51.79" E, 92°07'04.49" E 92°07'22.01" E, 92°07'46.48" E
104	Khellong Forest Division	West Kameng	Creation of Artificial Plantation at River Bank (River Bank Stabilization) at Bhalukpong.	Bhalukpong	71	Ha.	43.98	Rule 5(2)(b)	Latitude 27°02'0.27" N, 27°1'55.25" N 27°1'25.69" N, 27°1'33.53" N Longitude 92°34'23.77" E, 92°34'18.55" E 92°36'11.59" E, 92°36'10.12" E

105	Khellong Forest Division	West Kameng	Creation of Artificial Plantation in elephant corridor (Only for cost of Creation Advance work already done during 2018-19)	Seijosa 1&2, Tippil, Dadziling & Lanka	50	Ha.	16.78	Rule 5(2)(b)	Seijosa 1 Latitude 26°56'20.82" N 26°56'18.27" N 26°56'07.01" N 26°56'09.79" N Longitude 93°0'56.94" E 93°1'13.85" E 93°0'56.14" E 93°0'43.66" E Seijosa 2 Latitude 26°58'24.55" N 26°58'13.79" N 26°58'16.03" N 26°58'24.35" N Longitude 93°1'39.02" E 93°1'44.56" E 93°1'57.97" E 93°1'51.93" E Lanka Latitude 27°1'10.01" N 27°0'58.93" N 27°0'54.94" N 27°1'06.00" N Longitude 93°3'14.14" E 93°3'19.54" E 93°3'10.59" E 93°3'05.62" E Tippil Latitude 27°2'22.56" N 27°2'15.20" N 27°2'24.12" N 27°2'30.85" N	Amount Sanction only for Cost of Seeding for the AOP Year 2018-19
	Khellong Forest Division	West Kameng	Creation of Artificial Plantation at River Bank (River Bank Stabilization) at Foothills.	Foothills	70	Ha.	43.36	Rule 5(2)(b)	Latitude 26°57'27.60" N 26°57'38.00" N 26°56'15.21" N 26°56'15.08" N Longitude	
	Khellong Forest Division	West Kameng	Creation of Artificial Plantation at River Bank (River Bank Stabilization) at Rowta.	Rowta	71	Ha.	43.98	Rule 5(2)(b)	Latitude 26°54'14.46" 26°54'6.89" 26°54'13.79" 26°54'14.99" Longitude 92°13'49.74" 92°13'29.77" 92°13'9.99" 92°13'20.26"	
106	Khellong Forest Division	West Kameng	Creation of Artificial Plantation at River Bank (River Bank Stabilization) at Balemu.	Balemu	71	Ha.	43.98	Rule 5(2)(b)	Latitude 26°56'11.45" 26°56'2.43" 26°54'51.29" 26°55'1.34" Longitude 92°7'50.86" 92°7'23.62" 92°7'28.18" 92°7'33.56"	
107	Khellong Forest Division	West Kameng	Creation of Artificial Plantation at Doimara. (Only for cost of Creation Adv. Work already done during 2018-19)	Foothills	71	Ha.	23.82	Rule 5(2)(b)	Latitude 26°58'24.55" N 26°58'13.79" N 26°58'16.03" N 26°58'24.35" N Longitude 93°1'39.02" E 93°1'44.56" E 93°1'57.97" E 93°1'51.93" E	Amount Sanction only for Cost of Seeding for the AOP Year 2018-19

AB 3.12.2021

AB
31.12.2021

(76)

108	Khellong Forest Division	West Kameng	Creation of Artificial Plantation at river bank (river bank stabilization)(Only for cost of Creation Adv. Work already done during 2018-19)	Seijosa	25	Ha.	8.39	Rule 5(2)(b)	Latitude 26°58'24.55"N 26°58'13.79"N 26°58'16.03"N 26°58'24.35"N Longitude 93°1'39.02"E 93°1'44.56"E 93°1'57.97"E 93°1'51.93"E
109	Sessa Orchid Sanctuary under Khellong Forest Division, Bhalukpong	West Kameng	Enrichment of Plantation through Artificial Plantation	Sessa Orchid Sanctuary	70	Ha.	43.36	Rule 5(2)(b)	Latitude 27°6'34.44"N 27°6'31.95"N 27°6'30.23"N 27°6'32.22"N Longitude 92°31'30.48"E 92°31'33.33"E 92°31'30.80"E 92°31'28.20"E
	SAC								
110	Kanubari Forest Division	Longding	Creation of Artificial Plantation at Nginu VFR	Nginu VFR under Longding Range	11	Ha.	6.81	Rule 5 (2) b	26°51'6.90"N 95°22'36.04"E
111	Kanubari Forest Division	Longding	Creation of Artificial Plantation at Kaimoi VFR	Kaimoi VFR under Longding Range	10	Ha.	6.19	Rule 5 (2) b	26°51'18.40"N 95°25'6.08"E
112	Kanubari Forest Division	Longding	Creation of Artificial Plantation at Pongchao	Pongchao under Longding Range	15	Ha.	9.29	Rule 5 (2) b	26°43'4.41"N 95°15'43.79"E
113	Kanubari Forest Division	Longding	Creation of Artificial Plantation at Pumao	Pumao under Longding Range	20	Ha.	12.39	Rule 5 (2) b	26°48'55.63"N 95°14'26.10"E
114	Kanubari Forest Division	Longding	Creation of Artificial Plantation at Longding	Longding under Longding Range	19	Ha.	11.77	Rule 5 (2) b	26°46'5.85"N 95°13'44.78"E
115	Khonsa Forest Division	Tirap	Creation of Artificial Plantation at Kolam & Tutnyu	Kolam & Tutnyu	10	Ha.	6.19	Rule 5 (2) b	Kolam N 26° 56 27.1 E 95° 35 42.3 N 26° 56 43.0 E 95° 35 46.6 N 26° 56 31.7 E 95° 35 56.5 N 26° 56 23.6 E 95° 35 48.2 Tutnyu N 26° 56 58.7 E 95° 38 17.2 N 26° 57 00.4 E 95° 38 25.0 N 26° 56 54.2 E 95° 38 30.6 N 26° 56 46.2 E 95° 38 24.2
116	Khonsa Forest Division	Tirap	Creation of Artificial Plantation at Dadam, Chinkoi, Kheti	Dadam, Chinkoi, Kheti.	15	Ha.	9.29	Rule 5 (2) b	N 26° 59 06.7 E 95° 31 30.00"

117	Khonsa Forest Division	Tirap	Creation of Artificial Plantation at Lazo, Raho, Senu	Lazo, Raho, Senu	15	Ha.	9.29	Rule 5 (2) b	<p>Lazo</p> <p>N 26° 53' 54.4" E 95° 35' 05.3"</p> <p>N 26° 53' 49.9" E 95° 35' 01.6"</p> <p>N 26° 53' 47.9" E 95° 35' 01.9"</p> <p>N 26° 53' 52.1" E 95° 35' 05.6"</p> <p>Raho</p> <p>N 26° 51' 31.6" E 95° 31' 02.4"</p> <p>N 26° 51' 40.4" E 95° 31' 12.6"</p> <p>N 26° 51' 32.6" E 95° 31' 23.1"</p> <p>N 26° 51' 19.7" E 95° 31' 16.8"</p> <p>Senu</p> <p>N 26° 52' 57.0" E 95° 32' 45.9"</p>
118	Khonsa Forest Division	Tirap	Creation of Artificial Plantation at Borduria, Tupi, Kapu, Nokka.	Borduria, Tupi, Kapu, Nokka	21.5	Ha.	13.32	Rule 5 (2) b	<p>Borduria</p> <p>N 27° 01' 31.7" E 95° 27' 58.7"</p> <p>N 27° 01' 21.7" E 95° 27' 55.4"</p> <p>N 27° 01' 19.4" E 95° 27' 59.2"</p> <p>N 27° 01' 28.5" E 95° 28' 04.4"</p> <p>Tupi</p> <p>N 26° 59' 06.9" E 95° 26' 43.3"</p> <p>N 26° 59' 00.6" E 95° 26' 37.2"</p> <p>N 26° 59' 00.6" E 95° 26' 46.0"</p> <p>N 26° 59' 05.6" E 95° 26' 48.3"</p> <p>Kapu</p> <p>N 26° 57' 43.4" E 95° 23' 15.1"</p> <p>N 26° 57' 32.3" E 95° 23' 18.7"</p> <p>N 26° 57' 34.4" E 95° 23' 28.4"</p> <p>N 26° 57' 43.8" E 95° 23' 23.2"</p> <p>Nokka</p> <p>N 26° 59' 56.4" E 95° 26' 18.5"</p> <p>N 26° 59' 55.6" E 95° 26' 18.0"</p> <p>N 26° 59' 54.9" E 95° 26' 09.7"</p> <p>N 26° 59' 54.9" E 95° 26' 09.7"</p>
119	Deomali Forest Division	Tirap	Creation of Artificial Plantation	Namsang VFR	70	Ha	43.36	Rule 5 (2) b	<p>N 27° 14' 59.697" E 95° 32' 23.752"</p> <p>N 27° 15' 07.762" E 95° 32' 40.585"</p> <p>N 27° 14' 34.912" E 95° 32' 24.223"</p>
120	Deomali Forest Division	Tirap	Creation of Artificial plantation	N/mukh	100.0	Ha.	61.94	Rule 5 (2) b	<p>N 27° 15' 23.5" N 95° 32' 15.1" E</p> <p>N 27° 15' 0.7" N 95° 32' 28.3" E</p> <p>N 27° 15' 31.7" N 95° 32' 16.5" E</p>
121	Deomali Forest Division	Tirap	Creation of Artificial Plantation	12 Mile Nala	9.95	Ha.	6.16	Rule 5 (2) b	<p>N 27° 04' 40.36" N 95° 26' 40.00" E</p> <p>N 27° 04' 52.53" N 95° 26' 23.25" E</p>
122	Namsai Forest Division	Changlang	Creation of Artificial Plantation	Manmao	50	Ha.	30.97	Rule 5 (2) b	<p>N 27° 15' 17.5" N 96° 10' 13.2" E</p>
123	Changlang SFD	Changlang	Creation of artificial plantation at Jungsam	Jungsam under Changlang Range	25	Ha.	15.48	Rule 5 (2) b	<p>Jungsam</p> <p>N 27° 06' 35.8" E 95° 44' 18.1"</p> <p>N 27° 06' 16.1" E 95° 44' 28.0"</p> <p>N 27° 06' 24.0" E 95° 44' 24.3"</p> <p>N 27° 06' 30.5" E 95° 44' 20.8"</p> <p>N 27° 06' 22.4" E 95° 44' 17.6"</p>

31.12.2024

AB
31.12.2021

(69)

124	Changlang SFD	Changlang	Creation of Artificial Plantation in VFMC areas	Longphan and Kuthung (Namdang Block) under Namdang Range	26.5	Ha.	16.41	Rule 5 (2) b	Longphan N27°13'16.74" E-95°39'03.76" N27°13'18.20" E-95°39'09.39" Kuthung N27°14'00.90" E-95°36'58.19" N27°13'58.50" E-95°36'53.07"	
125	Khonsa Forest Division	Tirap	Raising of seedlings for Plantation	Lazu Range	10600	Nos.	1.91	Rule 5 (2) b	Lazu N 26° 53 43.2 E 95° 34 44.8 N 26° 53 42.4 E 95° 34 47.8 N 26° 53 37.6 E 95° 34 47.5 N 26° 53 37.8 E 95° 34 44.0	
	EAC									
126	Dibang Forest Division	Lower Dibang Valley	Creation of Artificial Plantation at Kherem RF	Kherem RF	26	Ha.	16.10	Rule 5(2)(b)	N28°03'11.9" E-95°41'35.7" N28°03'16.1" E-95°41'37.1" N28°02'04.5" E-95°41'16.3" N28°02'21.9" E-95°41'51.1"	Provision made as per CAF Rule 2018 to enhance plantation in the Reserve Forest area
127	Dibang Forest Division	Lower Dibang Valley	Creation of Artificial Plantation	Gumdu patat	156	Ha.	96.62	Rule 5(2)(b)	N28°08'53.4" E95°39'23.7" N28°09'06.0" E95°39'32.6" N28°08'53.2" E95°38'10.1" N28°09'06.9" E95°38'05.8"	
128	Dibang Forest Division	Lower Dibang Valley	Creation of Artificial Plantation	Gumdu patat	180	Ha.	111.49	Rule 5(2)(b)	N28°09'07.5" E95°38'54.2" N28°09'56.4" E95°37'59.6" N28°09'42.1" E95°36'50.1" N28°09'08.6" E95°37'02.2" N28°09'08.6" E95°37'02.2" N28°09'08.6" E95°37'02.2"	
129	Dibang Forest Division	Lower Dibang Valley	Creation of Artificial Plantation	Atapha USF	150	Ha.	92.91	Rule 5(2)(b)	N28°15'23.7" E95°44'20.1" N28°15'23.6" E95°44'20.2" N28°15'36.5" E95°44'40.7" N28°15'50.2" E95°44'18.6" N28°15'26.7" E95°44'17.9" N28°16'01.7" E95°44'47.3"	
130	Anjaw Forest Division	Anjaw	Raising of Seedlings for Plantation	Kaho village, Kibito & Masai Village (10000 Nos. each)	30000	Nos.	5.70	Rule 5(2)(b)	N27°52'58.6" 96°48'58.9"	
131	Anjaw Forest Division	Anjaw	Creation of Artificial Plantation	Kaho village	20	Ha.	13.56	Rule 5(2)(b)	N27° 52' 58.5 " E96°48' 58.5 "	
132	Anjaw Forest Division	Anjaw	Creation of Artificial Plantation	Kibito village	20	Ha.	13.56	Rule 5(2)(b)	N27° 52' 58.6 " E96° 48' 58.5 "	
133	Anjaw Forest Division	Anjaw	Creation of Artificial Plantation	Masai village	20	Ha.	13.56	Rule 5(2)(b)	N27°59'19.95" E97°02'02.57"	
134	Anini SFD	Dibang Valley	Creation of Artificial Plantation	Anini	11	Ha.	7.46	Rule 5(2)(b)	28°46'55.32" N 95°54'55.52" E	

135	Anini SFD	Dibang Valley	Creation of Artificial Plantation	Dambeun	11	Ha.	7.46	Rule 5(2)(b)	28°53'15.49" N 95°58'43.33" E
136	Anini SFD	Dibang Valley	Creation of Artificial Plantation	Riyali	10.5	Ha.	7.12	Rule 5(2)(b)	28°29'16.62" N 95°50'33.86" E
137	Lohit Forest Division	Lohit	Creation of Artificial Plantation	Tafragam & Tezu	48.5	Ha.	30.04	Rule 5(2)(b)	27°53'57.92" 96°13'11.41" 27°53'54.82" 96°13'27.92" 27°53'49.63" 96°13'39.04" 27°53'46.18" 96°13'44.01" (Tafragam)
138	Lohit Forest Division	Lohit	Creation of artificial plantation (Adv. Work already done during 2018-19)	Digaru RF	100	Ha.	40.74	Rule 5(2)(b)	27°57'53.94" N 96°15'12.99" E 27°58'14.11" N 96°15'32.36" E
139	Namsai Forest Division	Namsai	Raising of Seedlings for Plantation	Namsai	50000	Nos.	9.00	Rule 5(2)(b)	27°55'50.5" 96°02'07.8" 27°54'21.8" 96°03'10.9" 27°54'58.5" 96°03'51.1" 27°55'45.2" 96°02'13.4" 27°55'50.5" 96°02'07.8"
140	Namsai Forest Division	Namsai	Artificial Block plantation along the Namsai - Tezu Road	Chowkham	20	Ha.	12.39	Rule 5(2)(b)	27°46'51.17" N 95°58'8.60" E
141									
142	Namsai Forest Division	Namsai	Raising of Seedlings for Plantation	Manabhun	200000	Nos.	36.00	Rule 5(2)(b)	N27°44'59.5" E95°55'38.4" N27°36'9.42" E95°59'45.18" N27°41'34.74" E95°58'0.70"
143	Namsai Forest Division	Namsai	Raising of Seedlings for Plantation	Tengapani	200000	Nos.	36.00	Rule 5(2)(b)	N27°46'11.30" E95°58'52.29"
144	Namsai Forest Division	Namsai	Raising of Seedlings for Plantation	Chowkham	150000	Nos.	27.00	Rule 5(2)(b)	N27°48'39.61" E96°01'50.51" N27°48'39.91" E96°01'50.79"
145	Namsai Forest Division	Namsai	Raising of Seedlings for Plantation	Medo	150000	Nos.	27.00	Rule 5(2)(b)	N27°47'21.3" E96°10'51.0" N27°46'20.7" E96°18'40.3" N27°47'52.4" E96°17'37.6"
146	Social Forestry Division Itanagar	Papum Pare	Strip plantation along girls residential school in Arunachal Pradesh by planting of Jatropa cuttings in 3 rows of 1000 mtrs. of each periphery	SFD Itanagar	76	Nos.	27.36	Rule 5(2)(b)	N27°07'18.52" E93°42'05.32"
	CAC								
147	Yingkiong Forest Division	Upper Siang & Siang	Raising of seedling for Plantation	All Ranges	50000	Nos.	9.50	Rule 5(2)(b)	28°38'41.43" N 28°32'35.42" N 28°47'40.47" N 95°13'37.01" E 95°03'44.11" E 95°50'55.28" E
148	Pasighat Forest Division	East Siang	Creation of Artificial Plantation at Poba RF	Poba RF under Ruksin Range Compartment No. 5 pt	20	Ha.	11.79	Rule 5(2)(b)	27°54'25.90" N 95°17'9.96" E 27°54'22.54" N 95°17'5.49" E 27°54'17.13" N 95°17'12.72" E 27°54'20.23" N 95°17'18.87" E

ABG 3.12.2021

018
3/12/2021

149	Pasiglat Forest Division	East Siang	Creation of Artificial Plantation		Sigar Area	43	Ha.	26.63	Rule 5(2)(b)	28° 6' 8.64" N 95° 22' 27.89" E 28° 6' 8.25" N 95° 22' 48.28" E 28° 5' 55.16" N 95° 22' 28.70" E 28° 5' 55.71" N 95° 22' 47.73" E
150	Pasiglat Forest Division	East Siang	Creation of Artificial Plantation		Remi Area	42	Ha.	26.01	Rule 5(2)(b)	27° 58' 0.95" N 95° 14' 16.25" E 27° 58' 0.85" N 95° 14' 24.42" E 27° 57' 57.77" N 95° 14' 15.09" E 27° 57' 57.72" N 95° 14' 23.16" E
151	Yingkiong Forest Division	Upper Siang	Creation of Artificial Plantation at Pugging-Yingkiong Compt.-22		Pugging-Yingkiong Compt.-22	8.5	Ha.	5.76	Rule 5(2)(b)	28° 43' 6.75" N 28° 43' 11.80" N 28° 43' 4.34" N 28° 42' 59.11" N 28° 42' 57.32" N 95° 02' 39" E 95° 0' 21.27" E 95° 0' 22.20" E 95° 0' 5.32" E 94° 59' 58.55" E
152	Yingkiong Forest Division	Upper Siang	Creation of Artificial Plantation at Simong Gobuk Compt.-48		Simong Gobuk Compt.-48	39.0	Ha.	26.43	Rule 5(2)(b)	28° 36' 2.93" N 28° 36' 9.60" N 28° 35' 57.06" N 28° 35' 44.25" N 28° 35' 48.89" N 95° 4' 32.54" E 95° 4' 58.84" E 95° 5' 14.91" E 95° 4' 27.48" E 95° 4' 18.12" E
153	Yingkiong Forest Division	Upper Siang	Creation of Artificial Plantation at Komkar-Geku compt.-87		Komkar-Geku compt.-87	25.3	Ha.	17.11	Rule 5(2)(b)	28° 30' 50.75" N 28° 31' 4.84" N 28° 30' 53.15" N 28° 30' 26.55" N 28° 30' 39.11" N 95° 9' 4.86" E 95° 9' 39.66" E 95° 10' 2.61" E 95° 9' 44.41" E 95° 9' 33.17" E
154	Yingkiong Forest Division	Upper Siang	Creation of Artificial Plantation at Sumsing-Sibum compt.-127		Sumsing-Sibum compt.-127	25.5	Ha.	17.27	Rule 5(2)(b)	28° 23' 19.73" N 28° 23' 7.12" N 28° 23' 8.87" N 28° 23' 32.19" N 28° 23' 34.84" N 95° 09' 49.3" E 95° 8' 48.68" E 95° 9' 5.74" E 95° 8' 59.65" E 95° 8' 25.98" E
155	Yingkiong Forest Division	Upper Siang	Creation of Artificial Plantation at Janbo - Sering compt.-192		Janbo - Sering compt.-192	6.5	Ha.	4.41	Rule 5(2)(b)	28° 48' 02.0" N 28° 48' 09.0" N 28° 48' 17.0" N 28° 48' 10.0" N 28° 48' 00.0" N 94° 51' 55.0" E 94° 51' 5.0" E 94° 51' 56.0" E 94° 52' 06.0" E 94° 52' 10.0" E
156	Yingkiong Forest Division	Upper Siang	Creation of Artificial Plantation at Ramsing- Karko compt.-195		Ramsing- Karko compt.-195	20.0	Ha.	13.56	Rule 5(2)(b)	28° 43' 2.55" N 28° 43' 11.79" N 28° 43' 25.46" N 28° 43' 43" N 28° 43' 2.44" N 95° 0' 4.80" E 95° 0' 17.03" E 94° 59' 57.04" E 94° 59' 54.04" E 94° 59' 58.00" E
157	Along Forest Division	West Siang	Creation of Artificial Plantation at Dein area at Boru Raksap		Dein area at Boru Raksap	32	Ha.	19.82	Rule 5(2)(b)	28° 15' 42.6" E 94° 35' 20.3" 28° 15' 41.3" E 94° 35' 31.1" 28° 15' 38.0" E 94° 35' 28.3" 28° 15' 39.7" E 94° 35' 29.8"
158	Along Forest Division	West Siang District	Creation of Artificial Plantation at Karbak Geyi area.		Karbak Geyi	3.65	Ha.	2.26	Rule 5(2)(b)	1. N 28° 04' 25" E 094° 45' 02" 2. N 28° 04' 28" E 094° 44' 55" 3. N 28° 04' 29" E 094° 45' 01" 4. N 28° 04' 24" E 094° 45' 54" 5. N 28° 04' 94" E 094° 44' 55"

(101)

159	Along Forest Division	West Siang District	Creation of Artificial Plantation at Hu-Yami.	Hu-Yami	10	Ha.	6.19	Rule 5(2)(b)	1. N-28°10'2.5" E-094°44'33.2" 2. N-28°10'0.9" E-094°44'41.5" 3. N-28°10'9.9" E-094°44'39.12" 4. N-28°10'0.0" E-094°43'28.0"
160	Along Forest Division	West Siang District	Creation of Artificial Plantation at Banji area.	Yigi Kaum	10	Ha.	6.19	Rule 5(2)(b)	1. N-28°10'0.0" E-094°43'28.0" 2. N-28°12'10.6" E-094°44'41.9" 3. N-28°12'10.1" E-094°44'41.9" 4. N-28°09'57.6" E-094°43'24.2"
161	Along Forest Division	West Siang District	Creation of Artificial Plantation at Mengi Yorlo.	Darka	10	Ha.	6.19	Rule 5(2)(b)	1. N-28°6'58.6" E-094°45'21.4" 2. N-28°6'52.6" E-094°45'29.3" 3. N-28°16'52.3" E-094°44'32.6" 4. N-28°6'51.4" E-094°45'25.1"
162	Along Forest Division	West Siang District	Creation of Artificial Plantation at Takpu Bagra.	Takpu Bagra	12	Ha.	7.43	Rule 5(2)(b)	1. N-28°03'28.3" E-094°47'05.1" 2. N-28°03'24.1" E-094°47'05.2" 3. N-28°03'21.5" E-094°47'08.8" 4. N-28°03'21.6"
163	Along Forest Division	West Siang District	Creation of Artificial Plantation at Hinik area.	Hu-Moi	10	Ha.	6.19	Rule 5(2)(b)	1. N-28°09'30.8" E-094°40'40.3" 2. N-28°09'31.1" E-094°40'42.5" 3. N-28°09'30.9" E-094°40'44.0"
164	Along Forest Division	West Siang District	Creation of Artificial Plantation at Poggi.	Biru	5	Ha.	3.10	Rule 5(2)(b)	1. N-28°11'43" E-094°49'42" 2. N-28°11'38" E-094°49'46" 3. N-28°11'36" E-094°49'49" 4. N-28°11'34" E-094°49'50"
165	Along Forest Division	West Siang District	Creation of Artificial Plantation at Cite area.	Dego village	5	Ha.	3.10	Rule 5(2)(b)	1. N-28°10'42" E-094°49'39" 2. N-28°10'45" E-094°49'39" 3. N-28°10'46" E-094°49'40" 4. N-28°10'42" E-094°49'42"

ABG
31.12.2014

DBS
31.12.2021

166	Along Forest Division	West Siang District	Creation of Artificial Plantation at Eyi area.	Doji Jelly	5	Ha.	3.10	Rule 5(2)(b)	1. N-28°04'14" E-094°48'40" 2. N-28°04'12" E-094°48'40" 3. N-28°04'08" E-094°48'39" 4. N-28°04'12" E-094°48'34" 5. N-28°04'14"
167	Along Forest Division	West Siang District	Creation of Artificial Plantation at Degi	Degi	21	Ha.	13.01	Rule 5(2)(b)	1. N-28°12'55" E-094°52'07" 2. N-28°12'55" E-094°52'05" 3. N-28°12'53" E-094°52'03" 4. N-28°12'52" E-094°52'05"
168	Along Forest Division	West Siang District	Creation of Artificial Plantation at Tapi Rayom	Tapi Rayom	20	Ha.	12.39	Rule 5(2)(b)	1. N-28°12'50" E-094°50'54" 2. N-28°12'49" E-094°50'50" 3. N-28°12'47" E-094°50'53" 4. N-28°12'50" E-094°50'00"
169	Along Forest Division	Leparada	Creation of Artificial Plantation at Pir-Apu Bam village.	Pir-Apu	10	Ha.	6.19	Rule 5(2)(b)	1. N-28°2'13" E-094°41'4" 2. N-28°2'15" E-094°41'3" 3. N-28°2'15" E-094°41'4" 4. N-28°2'20" E-094°41'20"
170	Along Forest Division	Shi-Yomi	Creation of Artificial Plantation of Local mixed spp. At Pipu area. Monigong.	Monigong	18	Ha.	11.15	Rule 5(2)(b)	1. N-28°38'41.29" E-094°20'48.65" 2. N-28°38'34.00" E-094°20'37.48" 3. N-28°38'23.57" E-094°20'31.77" 4. N-28°38'07.57" E-094°20'42.45"
171	Along Forest Division	Shi-Yomi	Creation of Artificial Plantation At Pullom-Il, Monigong.	Monigong	10	Ha.	6.19	Rule 5(2)(b)	1. N-28°47'50.6" E-094°16'38.3" 2. N-28°47'53.8" E-094°16'38.26" 3. N-28°47'47.34" E-094°16'47.44" 4. N-28°47'49.68" E-094°16'41.8"

(103)

172	Along Forest Division	Shi-Yomi	Creation of Artificial Plantation of Local mixed spp. at Take Ngurak, Pene	Pene	10	Ha.	6.19	Rule 5(2)(b)	1. N.28°31'11.22" E.094°33'04.14" 2. N.28°31'13.52" E.094°32'56.46" 3. N.28°31'19.98" E.094°32'59.04" 4. N.28°31'20.64" E.094°32'59.76"
173	Daporijo Forest Division	Kamle	Creation of Artificial Plantation at Yitor	Yitor Village	8	Ha.	4.96	Rule 5(2)(b)	N.27°55'55.3 E.94°08'29.3 N.27°55'55.6
174	Daporijo Forest Division	Kamle	Creation of Artificial Plantation at Yitor	Yitor Village	8	Ha.	4.96	Rule 5(2)(b)	N.27°55'53.5 E.94°08'23.2 N.27°55'54.0 E.94°08'26.3
175	Daporijo Forest Division	Upper Subansiri	Creation of Artificial Plantation at Chordi Takte at Gichi Dignium Village Under Taliha Range	Chordi takte at Gichi Dignium	32	Ha.	19.82	Rule 5(2)(b)	N28°06'10.50" E94°07'55.69" N28°06'19.27" E94°08'05.28" N28°06'17.26" E94°07'59.08" N28°06'21.18" E94°08'11.23"
176	Daporijo Forest Division	Upper Subansiri	Creation of Artificial Plantation at Pitak Rijo at Namchi Village Under Taliha Range	Pitak Rijo at Namchi Village	32	Ha.	19.82	Rule 5(2)(b)	N28°02'50.62" E94°05'11.00" N28°02'50.62" E94°05'11.01" N28°02'52.83" E94°05'11.10" N28°02'52.78" E94°05'11.04"
177	Daporijo Forest Division	Upper Subansiri	Creation of Artificial Plantation at Nyabok Rijo at New Riddi Village Under Maro Range	Nyabok Rijo at New Riddi Village	6	Ha.	3.72	Rule 5(2)(b)	N28°01'02.43" E94°12'09.39" N28°01'04.11" E94°12'10.37" N28°01'05.83" E94°12'12.00" N28°01'07.72" E94°12'13.12"
178	Daporijo Forest Division	Upper Subansiri	Creation of Artificial Plantation at Taa Attok at Old Richi Village Under Maro Range	Taa Attok at Old Richi Village	6	Ha.	3.72	Rule 5(2)(b)	N28°00'54.13" E94°15'23.78" N28°00'56.33" E94°15'31.32" N28°01'01.84" E94°15'32.42" N28°01'06.45" E94°15'29.15"
179	Daporijo Forest Division	Upper Subansiri	Creation of Artificial Plantation at Yugirijo at Richi Village Under Maro Range	Yugirijo at Richi Village	6	Ha.	3.72	Rule 5(2)(b)	N28°01'38.62" E94°15'37.49" N28°01'34.84" E94°15'36.59" N28°01'40.31" E94°15'35.20" N28°01'34.07" E94°15'34.76"
180	Daporijo Forest Division	Upper Subansiri	Creation of Artificial Plantation at Aah Koro at Agi Nirin Village Under Maro Range	Aah Koro at Agi Nirin Village	5	Ha.	3.10	Rule 5(2)(b)	N28°01'22.59" E94°17'15.81" N28°01'23.96" E94°17'13.85" N28°01'22.15" E94°17'10.18" N28°01'20.03" E94°17'11.09"
181	Daporijo Forest Division	Upper Subansiri	Creation of Artificial Plantation at Tekh Namchi at Mache Marde Under Maro Range.	Tekh Namchi at Mache Marde	5	Ha.	3.10	Rule 5(2)(b)	N27°58'40.42" E94°17'12.50" N27°58'39.59" E94°17'18.09" N27°58'37.83" E94°17'18.43" N27°58'38.41" E94°17'13.38"
182	Daporijo Forest Division	Upper Subansiri	Creation of Artificial Plantation at Tehkoro at Bui Village Under Maro Range.	Tehkoro at Bui Village	6	Ha.	3.72	Rule 5(2)(b)	N28°03'42.13" E94°11'25.22" N28°03'44.15" E94°11'26.73" N28°03'40.08" E94°11'96.01" N28°03'40.11" E94°11'27.95"

AB 31.12.2024

(104)

2	Pakke WLS Div & T.R. Seijosa	Pakke-Kessang	Weed Eradication (Silvicultural operations)	Tippi /Seijosa / Rillo	100	Ha.	6.00	Rule 5(2)(c)	27° 28'23" N 92° 46'80" E 27° 15'54.6" N 92° 46'5.39" E 27° 01'7.70" N 92° 51'28.55" E 27° 23'3.50" N 92° 39'57.38" E
3	Shergaon for Eagle Nest WLS	West Kameng	Eradication of obnoxious / exotic weeds from the sanctuary (Silvicultural operation)	Chaku, Khellong, Alubari & Ramalingam	126	Ha.	7.55	Rule 5(2)(c)	N27°11'45.56" E92°27'44.80" N27°10'13.34" E92°27'33.08" N27°06'72.4" E92°26'00.7" N27°06'48.3" E92°25'70.1" N27°11'04.59" E92°27'55.28" N27°10'10.14" E92°27'30.79" N27°10'16.67" E92°27'34.54" N27°06'09.53" E92°24'45.79" N27°06'06.53" E92°24'43.71" N27°12'18.01" E92°27'38.49" N27°12'17.36" E92°27'39.49" N27°12'17.83" E92°27'39.86"
Sub-Total of Rule 5(2) (C)								23.56	
Improvement of wildlife habitat as provided in the approved wildlife management									
WAC									
1	Khellong Forest Division	West Kameng	Habitat improvement through ANR plantation in part of Kameng Elephant Reserve	Amartala Range	200	Ha.	34.58	Rule 5(2)(i)	Latitude 26°53'16.69" N 26°53'48.45" N 26°54'15.08" N 26°53'16.10" N Longitude 92° 8'26.60" E 92° 8'10.83" E 92° 8'58.18" E 92° 9'8.16" E
2	Khellong Forest Division	West Kameng	Habitat improvement through ANR Plantation in Part of Kameng Elephant Reserve under Bhalukpong Range	Bhalukpong	50	Ha.	8.64	Rule 5(2)(i)	Latitude 27°12.10" N 27°18.45" N 27°139.09" N 27°24.76" N Longitude 92°35'15.68" E 92°34'29.25" E 92°33'29.03" E 92°33'53.96" E
3	Khellong Forest Division	West Kameng	Habitat improvement through ANR Plantation in Part of Kameng Elephant Reserve under Rowta Range	Rowta	50	Ha.	8.64	Rule 5(2)(i)	Latitude 26°54'37.63" N 26°54'00.16" N 26°54'30.17" N 26°54'15.36" N Longitude 92°14'55.18" E 92°15'1.13" E 92°16'42.37" E 92°16'38.84" E
4	Khellong Forest Division	West Kameng	Habitat improvement through ANR Plantation in Part of Kameng Elephant Reserve at Balemu under Amartala Range	Balemu	50	Ha.	8.64	Rule 5(2)(i)	Latitude 26°54'44.83" N 26°53'38.73" N 26°53'31.03" N 26°54'5.66" N Longitude 92°07'59.90" E 92°08'58.64" E 92°08'21.49" E 92°07'42.35" E
W/L Circle									

AB 31.12.2021

(106)

ABR
31.12.2024

5	Sessa Orchid Sanctuary under Khellong Forest Division. Bhalukpong	West Kameng	Habitat improvement through ANR Plantation at Sessa under Bhalukpong Range.	Sessa Orchid Sanctuary	400	Ha.	69.16	Rule 5(2)(i)	Latitude 27° 6'28.97"N 27° 6'41.36"N 27° 6'57.36"N 27° 6'46.58"N 27° 6'32.69"N Longitude 92° 31'26.45"E 92° 31'11.09"E 92° 31'21.80"E 92° 31'41.36"E 92° 31'35.81"E
6	Mouling National Park	Upper Siang	Habitat improvement through ANR Plantation	Jengging W/L Range Deni Hill	75	Ha.	12.97	Rule 5(2)(i)	28° 33'20.6" N 94° 59'50.8" E
7	Mouling National Park	Upper Siang	Habitat improvement through ANR Plantation	Payum Range (Polup area)	30	Ha.	5.19	Rule 5(2)(i)	28° 28'49.4" N 94° 53'28.5" E
8	Kamlang TR & WLS	Tezu	Improvement of Wildlife Habitat through ANR Plantation	Pimai (within sanctuary)	12	Ha.	2.07	Rule 5(2)(i)	27° 42'47.49"N 96° 31'05.07"E
9	Pakke WLS Division & T.R. Seijosa	Pakke-Kessang	Habitat improvement by planting fruit bearing trees	Tippi/Seijosa/ Rililo	26	Ha.	4.50	Rule 5(2)(i)	27° 14'9.79"N 92° 51'13.68"E 27° 3'48.04"N 92° 47'11.11"E 27° 3'53.00"N 92° 41'52.60"E
10	D-Ering WLS	East Siang	Habitat improvement through ANR Plantation		73	Ha.	12.62	Rule 5(2)(i)	27° 51'35.00"N 95° 25'24.0"E 27° 51'28.7" N 95° 25'20.2"E 27° 51'27.0"N 95° 25'32.4"E 27° 51'30.7"N 95° 25'33.0"E
11	Dy. CWLW	Papum Pare	Block Plantation through Artificial Plantation i/c. planting fruit bearing and ornamental plants at Pheripheral area of Ganga lake	Poma Wildlife Range	6	Ha.	3.72	Rule 5(2)(i)	N 27° 04'26" E 93° 34'01" N 27° 04'26" E 93° 33'54" N 27° 04'17" E 93° 33'58" N 27° 04'18" E 93° 34'08"
12	Biological park	Papum Pare	Improvement of Habitat for Hollock Gibbon Conservation	Biological Park	2	Ha.	1.80	Rule 5(2)(i)	Gibbon CBC 27° 04'12.97/ 93° 35° 09.2' 27° 04'14.9" / 93° 35° 11.7" 27° 04'13.7" / 93° 35° 12.3' - 27° 04'12.6' / 93° 35' 09.6' - 27° 04'16.0' /
13	Dibang Wildlife Sanctuary	Lower Dibang Valley	Habitat Improvement through tree Plantation of fruit bearing spp. under Mehao Wildlife Sanctuary	Kaho Pani Dri Valley	50	Ha.	8.64	Rule 5(2)(i)	N 28° 09' .628" E 095° 53' .724" N 28° 10' 645" E 095° 53' .745" N 28° 11' .234" E 095° 54' .034" N 28° 12' .2' 42" E 095° 54' .444" N 28° 14' 6' .24" E 095° 54' .628" N 28° 15' .02' .28" E 095° 55' .042"

As per management plan Page 33

14	Shergaon for Eagle Nest WLS	West Kameng	Habitat improvement of wildlife Habitat by planting fruit bearing trees	Alubari, Khellong, Sissni	91	Ha.	15.73	Rule 5(2)(i)	N27°09'58.91" E92°27'39.26" N27°09'52.92" E92°27'42.29" N27°09'51.09" E92°27'46.72" N27°07'81.2786"
15	Shergaon for Eagle Nest WLS	West Kameng	Habitat improvement by planting endemic species	Alubari, Chaku, Khellong	95	Ha.	16.42	Rule 5(2)(i)	E92°27'02.2" N27°07'688" E92°27'163" N27°10'04.77" E92°27'36.24" N27°10'00.52" E92°27'41.49" N27°09'58.11" E92°27'39.07" N27°09'238" E92°27'67.2" N27°09'190" E92°27'731" N27°09'171" E92°28'112"
16	Shergaon for Eagle Nest WLS	West Kameng	Habitat improvement by ANR Plantation at Alubari and Chaku area	Singchung WL Range	37	Ha.	6.40	Rule 5(2)(i)	N27°10'05.08" E92°27'35.52" N27°10'00.06" E92°27'39.28" N27°10'05.80" E92°27'39.30" N27°12'07.51" E92°27'39.66" N27°06'27.9" E92°25'094" N27°06'176" E92°25'008"
17	Shergaon for Eagle Nest WLS	West Kameng	Raising of fruit bearing trees for habitat improvement	Ramalingam	50000	Nos.	9.00	Rule 5(2)(i)	N27°12'18.01" E92°27'38.49" N27°12'17.36" E92°27'39.49"
18	Shergaon for Eagle Nest WLS	West Kameng	Creation of Waterholes	Ramalingam, Glowbari, Bomphu, Sissni	6	No.	1.80	Rule 5(2)(i)	N27°10'04.82" E92°27'39.70" N27°12'18.26" E92°27'23.09" N27°09'52.16" E92°27'45.36" N27°08'49.49" E92°27'23.22"
19	Shergaon for Eagle Nest WLS	West Kameng	Construction of nest boxes and other nesting structures and erection to aid roosting and breeding.	Sissni, Alubari, Bomphu	40	No.	2.00	Rule 5(2)(i)	N27°09'56.00" E92°27'37.36" N27°05'54.32" E92°27'37.93" N27°09'54.24" E92°27'38.40" N27°08'54.92" E92°27'20.13" N27°09'01.31" E92°27'31.18"
20	Shergaon for Eagle Nest WLS	West Kameng	Conducting workshop and training in wildlife protection & conservation activities i/c bird watching, photography, nature walks etc and awareness campaign	Singchung WL Range, EWLS	4	No.	2.00	Rule 5(2)(i)	N27°12'11.81" E92°27'42.10"
21	Shergaon for Eagle Nest WLS	West Kameng	Providing brush piles to provide resting/escape cover and for use of breeding and feeding of wildlife.	Sissni, Tragopanda, Eagle nest pass, Bomphu	20	No.	2.00	Rule 5(2)(i)	N27°09'56.06" E92°27'37.69" N27°09'54.23" E92°27'36.22" N27°08'52.81" E92°27'22.27" N27°03'39.26" E92°25'01.89" N27°01'19.89" E92°24'52.31"
22	Shergaon for Eagle Nest WLS	West Kameng	Providing snags for nesting, resting of birds and for food supply to birds.	Bomphu, Sissni, Khellong, Alubari	10	No.	2.00	Rule 5(2)(i)	N27°04'52.615" E92°27'39.86" N27°09'50.97" E92°27'40.82" N27°08'52.68" E92°27'26.70" N27°07'27.99" E92°27'35.44"

(108)

AB 31.12.2024

018
31.12.2024

23	Dibang Wildlife Sanctuary	Lower Dibang Valley	Construction of Water Holes - 2 Nos. & Salt Licks- 2 Nos.	Kaho Pani	4	Nos.	1.20	Rule 5(2)(i)	N 28° 10' 45" E- 095° 53' 75.0" N 28° 10' 46" E- 095° 54' 28.4"
24	Mehao WLS	Lower Dibang Valley	Improvement of Wildlife Habitat through ANR Plantation		55	Ha.	9.51	Rule 5(2)(i)	N 28° 09' 62.8" E 95° 53' 72.4" N 28° 10' 64.5" E 95° 53' 74.5" N 28° 11' 23.4" E 95° 54' 03.4" N 28° 12' 24.2" E 95° 54' 44.4"
25	Mehao WLS	Lower Dibang Valley	Construction of artificial water holes		2	Nos.	0.60	Rule 5(2)(i)	N 28° 14' 6.24" E 95° 54' 62.8" N 28° 15' 22.8" E 95° 55' 04.2"
26	Kanubari FD	Longding	Improvement of Wildlife Habitat through ANR Plantation	Banfera- Longnakshi CR & Wanu CR under Kanubari Range	49	Ha.	8.47	Rule 5 (2)(i)	26°59'42.27"N 95°12'4.72"E 26°56'56.66"N 95°16'10.88"E
27	Namsai Forest Division	Namsai	Habitat improvement through ANR plantation	Madhuban RF	200	Ha.	34.58	Rule 5(2)(i)	N 27° 43' 22" E 96° 02' 57.1"
28	Along FD	West Siang District	Improvement of Wildlife Habitat through ANR Plantation	Yordi Rabe Subse	25	Ha.	4.32	Rule 5 (2) (i)	N 28° 16' 57.3" E 94° 8' 45.5.1" N 28° 16' 59.1" E 94° 8' 45.8.7" N 28° 16' 49.7" E 94° 3' 45.6.1" N 28° 16' 49.4" E 94° 3' 45.1.61"
29	Likabali Forest Division	Lower Siang	Habitat improvement by planting of fodder and fruit bearing trees inside Kane WLS	Kane WLS	50	Ha.	8.64	Rule 5 (2) (i)	N 27° 42' 11.8" E 94° 37' 51.6" N 27° 42' 12.9" E 94° 39' 49.5" N 27° 42' 14.6" E 94° 39' 38.2" N 27° 42' 13.7" E 94° 39' 55.3"
Sub-Total of items of work under Rule 5(2)(a) to (m) (80%)					1626 / Sapling- 50086	Ha./ Nos		305.852	
Casual engagement of local people or labours to assist regular staff of State Forest								4028.60	
Divisional level forest protection team									
1	Banderdewa	Papum Pare	Casual engagement of local people or labours to assist regular staff for protection of forest and W/L for 12months @20 days per month	All Ranges	3	Nos.	2.40	Rule 5 (3) (f)	

(009)

2	Sagalee	Papum Pare	Casual engagement of local people or labours to assist regular staff for protection of forest and WL for 12months @20 days per month	All Ranges	2	Nos.	1.60	Rule 5 (3) (f)
3	Hapoli i/c Talle WLS	Lower Subansiri	Casual engagement of local people or labours to assist regular staff for protection of forest and WL for 12months @20 days per month	All Ranges	2	Nos.	1.60	Rule 5 (3) (f)
4	Kurungkumey	Kurung Kumey	Casual engagement of local people or labours to assist regular staff for protection of forest and WL for 12months @20 days per month	All Ranges	2	Nos.	1.60	Rule 5 (3) (f)
5	Kra-Dadi	Kra Daadi	Casual engagement of local people or labours to assist regular staff for protection of forest and WL for 12months @20 days per month	All Ranges	2	Nos.	1.60	Rule 5 (3) (f)
6	Khellong i/c Sessa orchid Sanctuary	West Kameng	Casual engagement of local people or labours to assist regular staff for protection of forest and WL for 12months @20 days per month	All Ranges	4	Nos.	3.20	Rule 5 (3) (f)
7	Seppa	East Kameng	Casual engagement of local people or labours to assist regular staff for protection of forest and WL for 12months @20 days per month	All Ranges	2	Nos.	1.60	Rule 5 (3) (f)
8	Shergaon i/c Eaglenest WLS	West Kameng	Casual engagement of local people or labours to assist regular staff for protection of forest and WL for 12months @20 days per month	All Ranges	2	Nos.	1.60	Rule 5 (3) (f)
9	Bomdila	West Kameng	Casual engagement of local people or labours to assist regular staff for protection of forest and WL for 12months @20 days per month	All Ranges	2	Nos.	1.60	Rule 5 (3) (f)
10	Tawang	Tawang	Casual engagement of local people or labours to assist regular staff for protection of forest and WL for 12months @20 days per month	All Ranges	2	Nos.	1.60	Rule 5 (3) (f)

AB 31.12.2024

ABR
31.12.2021

11	CCF Banderdewa	Papum Pare	Casual engagement of local people or labours to assist regular staff for protection of forest and WL for 12months @20 days per month	All Ranges	2	Nos.	1.60	Rule 5 (3) (f)
12	Pasighat	East Siang	Casual engagement of local people or labours to assist regular staff for protection of forest and WL for 12months @20 days per month	All Ranges	4	Nos.	3.20	Rule 5 (3) (f)
13	Along i/c Yorde Rube WLS	West Siang	Casual engagement of local people or labours to assist regular staff for protection of forest and WL for 12months @20 days per month	All Ranges	2	Nos.	1.60	Rule 5 (3) (f)
14	Likabali i/c Kane WLS	Lower Siang	Casual engagement of local people or labours to assist regular staff for protection of forest and WL for 12months @20 days per month	All Ranges	2	Nos.	1.60	Rule 5 (3) (f)
15	Yingkiong	Upper Siang	Casual engagement of local people or labours to assist regular staff for protection of forest and WL for 12months @20 days per month	All Ranges	2	Nos.	1.60	Rule 5 (3) (f)
16	Daporijo	Upper Subansiri	Casual engagement of local people or labours to assist regular staff for protection of forest and WL for 12months @20 days per month	All Ranges	2	Nos.	1.60	Rule 5 (3) (f)
17	Kanubari	Longding	Casual engagement of local people or labours to assist regular staff for protection of forest and WL for 12months @20 days per month	All Ranges	2	Nos.	1.60	Rule 5 (3) (f)
18	Deomali	Triap	Casual engagement of local people or labours to assist regular staff for protection of forest and WL for 12months @20 days per month	All Ranges	4	Nos.	3.20	Rule 5 (3) (f)
19	Nampong	Changlang	Casual engagement of local people or labours to assist regular staff for protection of forest and WL for 12months @20 days per month	All Ranges	2	Nos.	1.60	Rule 5 (3) (f)

The payment of wages is must and cannot be denied.
Moreover, as per CAF Rule 2018, local people are being engaged and payment is due.



20	Changlang S F Division	Changlang	Casual engagement of local people or labours to assist regular staff for protection of forest and WL for 12months @20 days per month	All Ranges	2	Nos.	1.60	Rule 5 (3) (f)
21	Khonsa	Tirap	Casual engagement of local people or labours to assist regular staff for protection of forest and WL for 12months @20 days per month	All Ranges	2	Nos.	1.60	Rule 5 (3) (f)
22	Anjaw	Anjaw	Casual engagement of local people or labours to assist regular staff for protection of forest and WL for 12months @20 days per month	All Ranges	2	Nos.	1.60	Rule 5 (3) (f)
23	Lohit	Lohit	Casual engagement of local people or labours to assist regular staff for protection of forest and WL for 12months @20 days per month	All Ranges	4	Nos.	3.20	Rule 5 (3) (f)
24	Anini	Dibang Valley	Casual engagement of local people or labours to assist regular staff for protection of forest and WL for 12months @20 days per month	All Ranges	2	Nos.	1.60	Rule 5 (3) (f)
25	Namsai	Namsai	Casual engagement of local people or labours to assist regular staff for protection of forest and WL for 12months @20 days per month	All Ranges	2	Nos.	1.60	Rule 5 (3) (f)
26	Dibang	Lower Dibang Valley	Casual engagement of local people or labours to assist regular staff for protection of forest and WL for 12months @20 days per month	All Ranges	2	Nos.	1.60	Rule 5 (3) (f)
27	D-Fring WLS	East Siang	Casual engagement of local people or labours to assist regular staff for protection of forest and WL for 12months @20 days per month	All Ranges	1	Nos.	0.80	Rule 5 (3) (f)
28	Kamlang WLS	Namsai	Casual engagement of local people or labours to assist regular staff for protection of forest and WL for 12months @20 days per month	All Ranges	1	Nos.	0.80	Rule 5 (3) (f)

AB
31.12.2021

(112)

No.	Division	District			Area	Unit	Financial Target	under CAF Rule	the location proposed		
1	2		3	4	5	6	7	8	9	10	11

Maint. of Assisted Natural Regeneration plantation CAF Rule 5(2)(a)

W/AC

1	Khellong Forest Division	Pakke-Kessang	Maintenance of ANR Plantation (1st Year Maintenance) at Fencya Happa area under Namorah Range Created during 2020-21	Pakke-Kessang	60	Ha.	5.10	Rule 5(2)(a)	Latitude 27°11'40.27"N 27°11'41.26"N 27°11'38.46"N 27°11'36.77"N Longitude 93°17'9.19"E 93°17'12.01"E	
2	Khellong Forest Division	Pakke-Kessang	Maintenance of ANR Plantation (1st Year Maintenance) at Taal Chiya area under Namorah Range Created during 2020-21	Pakke-Kessang	60	Ha.	5.10	Rule 5(2)(a)	Latitude 27°11'36.91"N 27°11'33.80"N 27°11'30.75"N 27°11'30.75"N Longitude 93°17'3.49"E 93°17'5.70"E 93°17'2.37"E 93°17'0.69"E	
3	Khellong Forest Division	West Kameng	Maintenance of ANR Plantation (1st Year Maintenance) at Dedzelling under Bhalukpong Range created during 2020-21	Tippi	40	Ha.	6.92	Rule 5(2)(a)	Latitude 27°11'12.37"N 27°11'13.20"N 27°0'50.94"N 27°0'53.09"N Longitude 92°37'21.32"E 92°36'52.62"E 92°36'46.96"E 92°37'4.37"E	
4	Khellong Forest Division	West Kameng	Maintenance of ANR Plantation (1st Year Maintenance) at TBC area at Kamengbari under Foothills Range created during 2020-21	Foothills	30	Ha.	2.55	Rule 5(2)(a)	Latitude 26°55'44.86"N 26°55'29.06"N 26°55'29.54"N 26°55'54.60"N Longitude 92°24'16.09"E 92°24'4.10"E 92°23'49.50"E 92°24'2.57"E	
5	Khellong Forest Division	West Kameng	Maintenance of ANR Plantation (1st Year Maintenance) at Rowta under Rowta Range created during 2020-21	Rowta	30	Ha.	2.55	Rule 5(2)(a)	Latitude 26°54'11.92"N 26°54'28.64"N 26°54'26.54"N 26°54'12.37"N Longitude 92°16'34.96"E 92°16'32.72"E 92°17'6.56"E 92°17'1.66"E	
6	Khellong Forest Division	West Kameng	Maintenance of ANR Plantation adjoining of TBC area (1st Year Maintenance) at Doimara village under Foothills Range created during 2020-21	Doimara	40	Ha.	3.40	Rule 5(2)(a)	Latitude 26°57'53.45"N 26°57'25.33"N 26°57'22.95"N 26°57'55.70"N Longitude 92°25'3.60"E 92°25'8.73"E	
	SAC									
7	Deomali Forest Division	Tirap	Maint. of ANR Plantation created during 2018-19	Namsang VFR	400	Ha.	34.01	Rule 5(2)(a)	Latitude 27°12'50.39"N 95°29'15.1"E 27°13'43.09"N 95°30'23.03"E 27°13'04.9"N 95°30'16.5"E	

(14)

AB 31.12.2021

ADB
3.1.12-2021

8	Deomali Forest Division	Tirap	Maint. of ANR Plantation created during 2018-19	Borduria VFR	100	Ha.	8.50	Rule 5(2)(a)	27°00'01.39" N 95°24'40.25" E 27°06'54.00" N 95°26'26.55" E
EAC									
9	Dibang Forest Division	Lower Dibang Valley	Maintenance of 200.0 Ha. ANR plantation created during 2020-21	Dibang R.F	200	Ha.	17.00	Rule 5(2)(a)	N27°56'12.0" E95°33'23.4" N27°55'49.3" E95°34'05.7" N27°56'39.0" E95°34'28.5" N27°56'50.4" E95°33'34.4"
10	Dibang Forest Division	Lower Dibang Valley	Maintenance of 52.0 Ha. ANR plantation (fuel wood) created during 2020-21	Dibang R.F	52	Ha.	4.42	Rule 5(2)(a)	N28°07'43.9" E95°36'29.2" N28°07'46.3" E95°36'36.1" N28°07'42.6" E95°36'28.8" N28°07'44.2" E95°36'32.6"
CAC									
11	Yingkiong Forest Division	i) Upper Siang ii) Siang	Maintenance of ANR plantation created during 20-21	i) Simong USF Compt. No. 43- Yingkiong FR.	55	Ha.	4.92	Rule 5(2)(a)	28°36'1.56" N 28°36'12.82" N 28°36'4.67" N 28°35'51.93" N 28°35'38.09" N 95°7'20.55" E 95°7'23.46" E 95°6'55.54" E 95°6'42.87" E 95°6'48.69" E
12	Yingkiong Forest Division	i) Upper Siang ii) Siang	Maintenance of ANR plantation created during 20-21	ii) Janbo USF Compt. No.164 - Karko FR.	53	Ha.	4.74	Rule 5(2)(a)	28°48'49.33" N 28°48'43.61" N 28°48'30.41" N 28°48'21.41" N 94°50'48.80" E 94°51'13.7" E 94°51'10.80" E 94°50'51.71" E
13	Yingkiong Forest Division	i) Upper Siang ii) Siang	Maintenance of ANR plantation created during 20-21	iii) Mosing USF Area - Tuting A/c Beat	53	Ha.	4.74	Rule 5(2)(a)	28°47'15.46" N 28°47'11.09" N 28°46'54.47" N 28°46'49.85" N 94°44'18.58" E 94°44'39.43" E 94°44'48.76" E 94°44'30.87" E
14	Yingkiong Forest Division	i) Upper Siang ii) Siang	Maintenance of ANR plantation created during 20-21	Boleng USF Area- Boleng FR.	50	Ha.	4.47	Rule 5(2)(a)	28°31'16.27" N 28°31'17.18" N 28°31'15.88" N 28°31'14.94" N 95°01'57.29" E 95°01'54.31" E 95°01'53.43" E 95°01'54.64" E
Sub-Total of Rule 5(2)(a)					1223	Ha.		108.42	
Maint. of Artificial regeneration and Maint. Of Plantation as per CAF Rule 5 (2) (b)									
WAC									
1	Shergaon	West Kameng	Maintenance of Artificial plantation at Gorbow - 1st Year maint. (Created during 2020-21)	Rupa Range	14	Ha.	2.57	Rule 5(2)(b)	N27°12'58.64" E92°20'33.86" N27°12'35.26" E92°20'27.83" N27°12'36.13" E92°20'17.76" N27°05'23.20" E92°06'39.10"
2	Shergaon	West Kameng	Maintenance of Artificial plantation at Chingri 1st Year maint. (Created during 2020-21)	Kalaktang Range	21	Ha.	3.85	Rule 5(2)(b)	N27°05'26.12" E92°06'39.20" N27°05'24.15" E92°06'38.25" N27°05'21.17" E92°06'36.15" N27°05'23.20" E92°06'39.10"

(15)

3	Shergaon	West Kameng	Maintenance of Artificial plantation at Morsing -1st Year maint. (Created during 2020-21)	Shergaon Range	16.5	Ha.	3.03	Rule 5(2)(b)	N27°11'04.49"E 92°11'19.09" N27°11'15.83"E 92°11'10.44" N27°11'26.00"E 92°11'22.65" N27°11'10.32"E 92°11'26.72"
4	Khellong Forest Division	Pakke-Kessang	Maintenance of artificial plantation (1st Year Maintenance) at Sakum Area under Namorah Range Created during 2020-21	Pakke-Kessang	20	Ha.	3.67	Rule 5(2)(b)	Latitude 27°11'30.75"N 27°11'27.30"N 27°11'25.72"N 27°11'29.69"N Longitude 93°17'31.90"E 93°17'36.06"E 93°17'32.44"E 93°17'29.20"E
5	Khellong Forest Division	Pakke-Kessang	Maintenance of artificial plantation (1st Year Maintenance) at Rupung Geka under Namorah Range. Created during 2020-21	Pakke-Kessang	20	Ha.	3.67	Rule 5(2)(b)	Latitude 27°11'21.07"N 27°11'20.38"N 27°11'17.45"N 27°11'15.93"N Longitude 93°17'43.13"E 93°17'49.38"E 93°17'50.01"E 93°17'46.21"E
6	Khellong Forest Division	Pakke-Kessang	Maintenance of artificial plantation (1st Year Maintenance) at Langpung under Namorah Range. Created during 2020-21	Pakke-Kessang	12	Ha.	2.20	Rule 5(2)(b)	Latitude 27°11'46.17"N 27°11'43.49"N 27°11'41.31"N 27°11'43.63"N Longitude 93°17'55.85"E 93°17'0.11"E 93°17'58.11"E 93°17'53.14"E
7	Khellong Forest Division	Pakke-Kessang	Maintenance of artificial plantation (1st Year Maintenance) at Lhodoso under Namorah Range created during 2020-21	Pakke-Kessang	15	Ha.	2.75	Rule 5(2)(b)	Latitude 27°11'38.66"N 27°11'36.01"N 27°11'34.05"N 27°11'37.19"N Longitude 93°18'2.26"E 93°18'5.26"E 93°18'58.41"E 93°18'57.36"E
8	Khellong Forest Division	Pakke-Kessang	Maintenance of Artificial Plantation (1st Year Maintenance) at Konia River bank under Namorah Range created during 2020-21	Pakke-Kessang	13	Ha.	2.39	Rule 5(2)(b)	Latitude 27°11'59.87"N 27°11'58.93"N 27°11'55.05"N 27°11'56.19"N Longitude 93°17'50.06"E 93°17'55.17"E 93°17'53.83"E 93°17'47.87"E
9	Khellong Forest Division	Pakke-Kessang	Maintenance of Artificial Plantation (1st Year Maint.) at Bodha Geka Stream under Namorah Range created during 2020-21	Pakke-Kessang	15	Ha.	2.75	Rule 5(2)(b)	Latitude 27°12'1.28"N 27°12'3.33"N 27°11'59.94"N 27°11'58.70"N Longitude 93°17'55.85"E 93°18'3.83"E 93°18'5.13"E 93°17'57.26"E
10	Khellong Forest Division	West Kameng	Maintenance of artificial plantation (1st Year Maintenance) as per working plan prescription. Created Under CAMPA during 2017-18	All Range	411	Ha.	75.44	Rule 5(2)(b)	Longitude 26°56'11.44"N 26°56'01.79"N 26°54'54.82"N 26°54'38.05"N Longitude 92°8'21.06"E 92°8'02.34"E
11	Khellong Forest Division	West Kameng	Maintenance of artificial block plantation at (1st Year Maintenance) long Belsiri River at Foothills created during 2020-21	Foothills	10	Ha.	1.84	Rule 5(2)(b)	Latitude 26°55'35.29"N 26°55'38.73"N 26°56'3.03"N 26°55'58.69"N Longitude 92°19'13.00"E 92°19'19.60"E 92°19'5.30"E 92°18'56.72"E

AB 31.12.2021

ABG
31.12.2021

(117)

12	Khellong Forest Division	West Kameng	Maintenance Of Artificial Plantation (1st Year Maintenance) at River Bank (River Bank Stabilization) at Pagla Nallah. Created during 2020-21	Foothills	10	Ha.	1.84	Rule 5(2)(b)	Latitude 26°55'47.19"N 26°56'12.5"N 26°56'16.33"N 26°56'0.78"N Longitude 92°19'13.00"E 92°19'19.60"E 92°19'5.30"E 92°18'56.72"E
13	Khellong Forest Division	West Kameng	Maintenance of Artificial Plantation (1st Year Maintenance) at River Bank (River Bank Stabilization) at Panch Nallah created during 2020-21	Rowta	20	Ha.	3.67	Rule 5(2)(b)	Latitude 26°54'26.84"N 26°54'40.19"N 26°54'31.74"N 26°54'17.28"N Longitude 92°14'53.10"E 92°14'49.15"E 92°14'18.84"E 92°14'15.08"E
14	Khellong Forest Division	West Kameng	Maintenance of Artificial Plantation (1st Year Maintenance) at River Bank (River Bank Stabilization) near Chopai Nallah at Foothills created during 2020-21	Rowta	15	Ha.	2.75	Rule 5(2)(b)	Latitude 26°55'41.04"N 26°55'40.33"N 26°56'15.00"N 26°56'13.45"N Longitude 92°19'13.00"E 92°19'19.60"E 92°19'5.30"E 92°19'56.22"E
15	Khellong Forest Division	West Kameng	Maintenance of Artificial Plantation (1st Year Maintenance) at River Bank (River Bank Stabilization) under Rowta Range of Doimara RF created during 2020-21	Rowta	40	Ha.	7.34	Rule 5(2)(b)	Latitude 26°54'5.57"N 26°54'31.84"N 26°54'58.22"N 26°54'17.94"N Longitude 92°13'44.03"E 92°13'35.01"E 92°13'32.84"E 92°14'13.84"E
	SAC								
16	Khonsa Forest Division	Tirap	Maint of Artificial Plantation created during 2020-21.	Chominthong	5	Ha.	0.92	Rule 5 (2) b	N26°59'05.9" E95°31'26.4" N26°59'04.5" E95°31'23.8" N26°59'11.7" E95°31'12.5" N26°59'14.7" E95°31'19.9"
17	Khonsa Forest Division	Tirap	Maint of Artificial Plantation created during 2020-21.	Chominthong, Khonsa, Kolagaon, Lainwang, Katang, Bunting	81.5	Ha.	14.96	Rule 5 (2) b	N27°00'16.5" E95°29'07.1" N27°00'27.1" E95°29'18.3" N26°59'18.5" E95°31'18.3" N26°59'0.67" E95°31'30.00" N27°04'16.4" E95°37'21.1" N27°04'23.6" E95°37'27.3" N27°05'04.5" E95°33'30.6" N27°04'56.1" E95°33'31.9" N27°03'27.6" E95°35'10.1" N27°03'12.3" E95°35'10.2" N26°59'30.6" E95°32'9.2" N26°59'18.1" E95°32'28.1" N27°00'16.5" E95°29'07.1"
18	Khonsa Forest Division	Tirap	Maint of Artificial Plantation created during 2020-21.	Sanlham, Longbo, No.gna	16.5	Ha.	3.03	Rule 5 (2) b	
19	Khonsa Forest Division	Tirap	Maint of Artificial Plantation created during 2020-21.	Pongkong, Kuthung	10.5	Ha.	1.93	Rule 5 (2) b	N27°00'27.1" E95°29'18.3"

20	Khonsa Forest Division	Tirap	Maint of Artificial Plantation created during 2020-21.	Tutnyu	5	Ha.	0.92	Rule 5 (2) b	N26°59'18.5" E95°31'18.3"
21	Khonsa Forest Division	Tirap	Maint of Artificial Plantation created during 2020-21	Kheti, Thinsa	12.5	Ha.	2.29	Rule 5 (2) b	N26°57'33.9" E95°30'02.0" N26°57'30.1" E95°30'12.4" N26°57'37.3" E95°30'14.6" N26°57'37.1" E95°30'00.9"
22	Khonsa Forest Division	Tirap	Maint of Artificial Plantation created during 2020-21	Dadam, Chinkoi	12	Ha.	2.20	Rule 5 (2) b	N26°55'32.4" E95°27'37.2" N26°55'24.7" E95°27'42.5" N26°55'26.5" E95°27'53.2" N26°55'36.8" E95°27'45.3" N26°55'16.0" E95°25'55.4" N26°55'12.9" E95°25'59.5" N26°55'07.3" E95°25'57.9" N26°55'11.3" E95°25'53.9"
23	Khonsa Forest Division	Tirap	Maint of Artificial Plantation created during 2020-21	Senu, Noglo, Chinhan	16.5	Ha.	3.03	Rule 5 (2) b	Senu N26° 53' 00.5 E 95° 33' 06.8 N26° 53' 02.5 E 95° 32' 54.6 N26° 52' 54.9 E 95° 32' 54.6 N26° 52' 47.7 E 95° 33' 02.8 Noglo N26° 51' 29.8 E 95° 35' 25.0 N26° 51' 25.9 E 95° 35' 20.3 N26° 51' 15.5 E 95° 35' 36.2 N26° 51' 25.9 E 95° 35' 43.9
24	Khonsa FD	Tirap	Maint of Artificial Plantation created during 2020-21	Lazu, Raho, Longliang	19	Ha.	3.49	Rule 5 (2) b	Chinhan Lazu N26 53 22.8 E 95 34 13.9 N26 53 18.8 E 95 34 25.0 N26 53 07.4 E 95 34 21.8 N26 53 07.5 E 95 34 06.3 Longliang N26 52 24.0 E 95 30 20.9 N26 52 18.7 E 95 30 11.5 N26 52 05.6 E 95 30 23.1 N26 52 18.8 E 95 30 31.0 Raho N26 51 42.2 E 95 31 07.2 N26 51 27.9 E 95 31 14.4 N26 51 35.8 E 95 31 24.3

AB 31.12.2021

(18)

ABR
3.12.2021

25	Khonsa Forest Division	Tirap	Maint of Artificial Plantation created during 2020-21	Khela, Borduria, Laptang, Noksa	20	Ha.	3.67	Rule 5 (2) b	N27°00'07.5" E95°31'42.6" N27°00'03.3" E95°31'50.2" N27°00'08.9" E95°31'54.9" N27°00'12.9" E95°31'51.8" N27°02'45.8" E95°27'48.9" N27°02'48.2" E95°27'51.5" N27°02'47.3" E95°27'52.6" N27°02'45.2" E95°27'51.8" N27°03'36.3" E95°27'38.7" N27°03'34.9" E95°27'37.0" N27°03'38.9" E95°27'39.0" N27°03'38.6" E95°27'36.4" N26°59'56.4" E95°26'18.5" N26°59'55.6" E95°26'18.0" N26°59'54.9" E95°26'09.7"
26	Khonsa Forest Division	Tirap	Maint of Artificial Plantation created during 2020-21	Luthong, Kapu	10	Ha.	1.84	Rule 5 (2) b	N27°00'01.7" E95°28'06.7" N27°00'02.4" E95°28'13.4" N27°00'07.7" E95°28'12.2" N27°00'07.7" E95°28'06.5" N26°57'58.5" E95°24'31.8" N26°57'51.1" E95°24'39.1" N26°57'55.1" E95°24'45.5" N26°58'04.1" E95°24'37.9"
	EAC								
27	Dibang Forest Division	Lower Dibang Valley	Maintenance of 58.0 Ha. Artificial plantation created during 2020-21	Horupahar U.S.F	58	Ha.	10.65	Rule 5(2)(b)	N27°58'35.0" E95°52'50.4" N27°58'36.6" E95°53'27.1" N27°58'18.8" E95°53'25.2" N27°58'16.9" E95°52'52.8"
28	Dibang Forest Division	Lower Dibang Valley	Maintenance of 50.0 Ha. Artificial plantation created during 2020-21 at Abango	Abango U.S.F	50	Ha.	9.18	Rule 5(2)(b)	N28°04'21.6" E95°53'23.0" N28°04'40.1" E95°52'56.0" N28°04'40.1" E95°52'56.0" N28°04'43.9" E95°53'55.6"
29	Dibang Forest Division	Lower Dibang Valley	Maintenance of 50.0 Ha. Artificial plantation created during 2020-21	Ezengo U.S.F	50	Ha.	9.18	Rule 5(2)(b)	N28°09'42.5" E95°50'09.2" N28°09'25.7" E95°50'06.0" N28°09'20.2" E95°50'06.4" N28°09'16.5" E95°49'30.6"
	CAC								
30	Paighat Forest Division	East Siang	Maint. of Artificial plantation (creation done during the year 20-21) at Gutin R.F	Gutin RF under Nari Range	85	Ha.	15.60	Rule 5(2)(b)	27°49'22.3" N, 95°03'12.5" E 27°49'18.7" N, 95°03'12.1" E 27°49'22.5" N, 95°03'06.2" E 27°49'33.9" N, 95°03'10.5" E 27°49'33.9" N, 95°03'07.2" E

31	Yingkiong Forest Division	i) Upper Siang ii) Siang	Maintenance of ANR plantation created during 20-21	Pangin USF area-Pangin FR.	50	Ha.	4.47	Rule 5(2)(a)	28°19'14.09"N 28°18'15.78"N 95°05'18.6"E 94°57'35.8"E
32	Yingkiong Forest Division	i) Upper Siang ii) Siang	Maintenance of artificial plantation created during 20-21	i) Puging-Yingkiong Compt.-22	8.5	Ha.	1.64	Rule 5(2)(a)	28°43'11.79"N 28°43'17.07"N 28°43'26.06"N 28°43'25.46"N 28°43'11.22"N 95°07'03"E 95°07'58"E 95°08'98"E 94°59'57.04"E 95°09'27.0"E
33	Yingkiong Forest Division	i) Upper Siang ii) Siang	Maintenance of artificial plantation created during 20-21	ii) Simong Gobuk Compt.-39	39	Ha.	7.53	Rule 5(2)(a)	28°36'43.24"N 28°36'51.63"N 28°37'9.08"N 28°37'11.36"N 28°36'50.92"N 95°44'25.2"E 95°52'47"E 95°44'40.3"E 95°42'21.8"E 95°44'14.87"E
34	Yingkiong Forest Division	i) Upper Siang ii) Siang	Maintenance of artificial plantation created during 20-21	iii) Komkar-Geku compt.-86	43	Ha.	8.30	Rule 5(2)(a)	28°31'10.96"N 28°31'33.22"N 28°31'47.17"N 28°31'36.52"N 28°31'11.65"N 95°09'38.18"E 95°09'43.77"E 95°09'37.89"E 95°09'35.6"E 95°09'37.7"E
35	Yingkiong Forest Division	i) Upper Siang ii) Siang	Maintenance of artificial plantation created during 20-21	iv) Sumsing-Sibum compt.-127	39.5	Ha.	7.63	Rule 5(2)(a)	28°23'19.73"N 28°23'7.12"N 28°23'8.87"N 28°23'3.19"N 28°23'34.84"N 95°09'49.3"E 95°08'48.68"E 95°09'57.4"E 95°08'59.65"E 95°08'25.98"E
36	Yingkiong Forest Division	i) Upper Siang ii) Siang	Maintenance of artificial plantation created during 20-21	v) Janbo - Sering compt.-192	6.5	Ha.	1.25	Rule 5(2)(a)	28°48'02"N 28°48'09"N 28°48'17.0"N 28°48'10.0"N 28°48'08"N
37	Yingkiong Forest Division	i) Upper Siang ii) Siang	Maintenance of artificial plantation created during 20-21	vi) Ramsing-Karko compt.-195	20	Ha.	3.86	Rule 5(2)(a)	28°39'24.85"N 28°39'19.19"N 28°39'10.26"N 28°38'57.85"N 28°39'0.54"N 94°58'56.36"E 94°59'35.17"E 94°59'37.25"E 94°59'35.69"E 94°58'57.61"E
Sub-Total of Rule 5(2)(b)					1310.5	Ha.		237.32	
Improvement of wildlife habitat as provided in the approved wildlife management									
WAC									
1	Hapoli Forest Division	Lower Subansiri	Maintenance of plantation for Habitat improvement with fruit bearing species Viz., Wild cherry, Magnolia spp., Phoebe sp etc. and with endemic species Viz., Taxus, T suga, maple etc. which was created under CAMPA during the year 2020-21	Tale/Rotom	60	Ha.	5.10	Rule 5(2)(i)	N 27°32'05.2" E 093°57'08.3" N 27°32'02.1" E 093°57'12.4" N 27°32'04.6" E 093°57'13.9" N 27°32'52.1" E 093°53'54.0" N 27°39'29.5" E 094°08'06.08" N 27°39'22.2" E 094°07'51.1" N 27°37'02.8" E 093°57'01.0" N 27°37'49.6" E 093°53'47.9" N 27°31'45.2" E 093°53'32

(120)

31-12-2024

AB
31.12.2021

2	Hapoli Forest Division	Lower Subansiri	Maintenance of plantation for Habitat improvement with endemic species viz.. Aristolochia spp., Tuga spp., Abies sp., Oak sp. etc. which was created under CAMPA during the year 2020-21	Tale/Range	71	Ha.	6.04	Rule 5(2)(i)	N27°37'05.2" E 093°57'08.3", N27°32'02.1" E 093°57'08.4", N27°37'02.1" E 093°57'12.4", N27°32'04.6" E 093°57'13.9"
3	Khellong Forest Division	West Kameng	Maintenance of Habitat improvement through ANR Plantation (1st Year Maintenance) in Part of Kameng Elephant Reserve under Foothills Range created during 2020-21	Foothills	40	Ha.	3.40	Rule 5(2)(i)	Latitude 26°57'14.13"N 26°56'48.26"N 26°56'50.22"N 26°57'11.41"N Longitude 92°25'1.28"E 92°24'54.31"E 92°24'38.80"E 92°24'41.02"E
4	Khellong Forest Division	West Kameng	Maintenance of Habitat improvement through ANR Plantation (1st Year Maintenance) in Part of Kameng Elephant Reserve under Bhalukpong Range created during 2020-21	Bhalukpong	40	Ha.	3.40	Rule 5(2)(i)	Latitude 27°14'48.02"N 27°13'48.84"N 27°13'22.28"N 27°13'41.17"N Longitude 92°36'9.29"E 92°36'0.65"E 92°35'37.92"E 92°35'23.88"E
5	Khellong Forest Division	West Kameng	Maintenance of Habitat improvement through ANR Plantation (1st Year Maintenance) in Part of Kameng Elephant Reserve under Rowta Range. Created during 2020-21	Rowta	50	Ha.	4.25	Rule 5(2)(i)	Latitude 27°18'45"N 27°11'39.09"N 27°24'47.6"N Longitude 92°35'15.68" E92°34'29.25" E92°33'29.03" E92°33'53.96"E
WL Circle									
6	Sessa Orchid Sanctuary under Khellong Forest Division, Bhalukpong	West Kameng	Maintenance of Habitat improvement ANR Plantation (1st Year Maintenance) at Sessa under Bhalukpong Range.	Sessa Orchid Sanctuary	43	Ha.	3.66	Rule 5(2)(i)	Latitude 27°6'28.97"N 27°6'41.36"N 27°6'57.36"N 27°6'46.58"N 27°6'32.69"N Longitude 92°31'26.45"E 92°31'11.09"E 92°31'21.80"E 92°31'41.36"E 92°31'35.81"E
7	Sessa Orchid Sanctuary under Khellong Forest Division, Bhalukpong	West Kameng	Maintenance of Habitat improvement ANR Plantation (2nd Year Maintenance) created under state CAMPA AOP 2015-16	Sessa Orchid Sanctuary	24	Ha.	1.47	Rule 5(2)(i)	Latitude 27°6'12.28" 27°6'20.01" 27°6'26.85" 27°6'35.08" Longitude 92°31'49.66" 92°32'13.99" 92°32'12.88" 92°32'0.67"
8	Likabali Forest Division	Lower Siang	Improvement/ maintenance of salt lick 3 Nos. created during 2014-15	Kane WLS	3	Nos.	1.50	Rule 5 (2) (i)	N27° 42' 11.8" E 94° 37' 51.5" N 27° 42' 12.9" E 94° 39' 49.5"
9	Likabali Forest Division	Lower Siang	Improvement/maintenance of ponds created during 2014-15	Kane WLS	3	Nos.	1.50	Rule 5 (2) (i)	N27° 42' 17.8" E 94° 37' 52.5" N 27° 42' 12.9" E 94° 39' 49.5"

(121)

	Sub-Total of Rule 5(2) (i)		328 / 6	Ha./ Nos		30.318		
	Total of Maint. activities under APO 2021-22				376.06			
	Grand total for APO 2021-22					4459.057		

AB
31-12-2021


(122)

No. 3 Part-III (C) (Interest Component)

Part-III (a) : Division wise and District wise details of activities to be undertaken from interest component referred in Rule 5		Part-III (b) : Location, execution cost and implementation schedule of each activity proposed to be executed under Interest component from State Fund									
Sl. No.	Name of Forest Division	Name of District	Item of works/Activities	Location	Proposed Target for 2021-22			Proposed under CAF Rule	Geo-coordinates of the location proposed	Remark	
					Area	Unit	Financial Target				
1	2	3	4	5	6	7	8	9	10	12	
1	State CAMPA	Papum Pare	Salary and wages of staffs of State Authority	State Authority	LS	LS	68.00	Rule 6(a)(iv)		Provision for payment of salary of staff for a financial years is made as per the CAF Rule 2018 and is urgently required for payment	
2	State CAMPA	Papum Pare	Disbursement of sitting fees and allowances to nominated Executive & Steering Committee members of the State Authority	State Authority	LS	LS	5.00	Rule 6(a)(v)		Provision made as per CAF Rule 2018 & urgently required	
3	State CAMPA	Papum Pare	Management of office establishment (Office expenses and other charges)	State Authority	LS	LS	50.00	Rule 6(b)(i)		Provision is made for smooth functioning of State Authority and urgently required	
			Sub-total of activities under Rule 6(a) (i to vi)								
			Grand Total				123.00				

AB
3.12.2021

(123)



PART- IV

**PHYSICAL AND FINANCIAL TARGETS OF EACH
ACTIVITY TO BE UNDERTAKEN IN
MEASUREABLE QUANTITY ALONG WITH THE
ESTIMATED COST IN TUBULAR FORM AS PER
THE DETAILS PROVIDED IN PART-II AND PART-
III.**

Q/S
31.12.2021

PART-IV

(a). Physical and financial targets of each activities to be undertaken in measurable quantity along with the estimated cost of such activities in tabular form including details provided in Part-II and Part-III are given below.

(I) COMPENSATORY AFFORESTATION (CA)

Sl.No	Activities	Target for 2021-22		Remarks
		Area (in. ha)/Nos.	Amount (in lakh)	
1	Advance Nursery work (1 st year operation)	4793.16	1024.170	As per approved site specific works (Plantation watcher - 977 Nos. & Plantation Supervisor – 132 Nos.)
2	Entry Point Activity	15 projects	107.503	
3	Creation of Plantation including 1st year maintenance and other related works etc.	12187.36	7658.008	
4	Maintenance of old plantation and wages of plantation watcher/supervisor	11185.040	1339.121	
5	Monitoring, supervision (POL, maint. Of vehicles i/s TE etc.)(12% on Rs.53.23 crore of total cost of CA plantations except Entry Point Activities & vehicles)		1578.000	
	Total 2021-22	28165.56 Ha.	11706.802	

(II) CATCHMENT AREA TREATMENT PLAN (CAT)

Sl. No.	Activities	Target for 2021-22		Remark
		Area/Unit	Amount (in lakh)	
1	Afforestation – Creation including nursery, Afforestation-1600 per ha. Tending operation & Afforestation-800 per ha. Tending operation	6623.10 ha.	1446.06	As per approved Plan
2	Enrichment of Plantation - Creation including nursery	1000 Ha.	143.54	
3	Social Forestry – Tending operation	342 ha.	34.884	
4	Fuelwood Plantation	1000 Ha.	32.50	
5	Other activities as per approved Plan		917.222	
	Total		2574.206	

AB
31.12.2021

Category	Value
Item 1	10
Item 2	20
Item 3	30
Item 4	40
Item 5	50
Item 6	60
Item 7	70
Item 8	80
Item 9	90
Item 10	100


Summary text

Vertical text on the left margin

Main body of handwritten text

Section header or separator

Final paragraph of text



Text at the bottom right of the page

(III) WILDLIFE MANAGEMENT PLAN

Sl.No	Activities	Target for 2020-21		Remark
		Area/Unit (In. Ha/ Nos.)	Amount (in lakhs)	
1	C/o Check Gate with hut	8 Nos	45.57	As per approved Plan
2	Patrolling squad/wages	36 Nos	33.10	
3	Erection of night vision vinyl signage with Ms angle iron post @ 1 no/km.	210 Nos	21.00	
4	Purchase of LMV	6 Nos.	56.50	
5	Rescue & treatment	LS	1.50	
6	POL & Maintenance of vehicle	LS	6.39	
7	Training & creation of rescue facilities	LS	12.00	
8	Awareness camp in school.	LS	2.00	
9	Monitoring & Evaluation	LS	3.75	
10	Maintenance of awareness shed/erection of signage	LS	3.63	
		Grand Total	185.44	

(IV) NET PRESENT VALUE (NPV)


Sl.No	Activities	Target for 2021-22		Remark
		Area/Unit (In. Ha/ Nos.)	Amount (Rs. In lakh)	
1	Assisted Natural Regeneration.	(i) Creation – 1658.805 Ha.	310.39	CAF Rule 5(2)(a)
	Maint. Of ANR plantation	(ii) Maint. – 1223.00 Ha.	108.42	
2	Artificial Regeneration.	(i) Creation – 5191.90Ha./ (ii) Raising of sapling 1250100 Nos.	3388.80	5(2)(b)
		(ii) Maint. – 1310.50 Ha.	237.32	
3	Silviculture operations in forests. – weed eradication	393 ha	23.56	5(2)(c)
4	Improvement of wildlife habitat.	(i) Creation work 1626 Ha./ 50086 Nos.	305.852	5(2)(i)
		(ii) Maint. 328 Ha./ 6 Nos.	30.318	
5	Casual engagement of local people or labours for protection of forest and wildlife undertaken from State Fund	68 nos	54.40	5(3)(f)
		GRAND TOTAL	4459.057	

(V) INTEREST COMPONENT

Sl.No	Activities	Target for 2021-22		Remark
		Unit	Amount (in lakh)	
1	Salary & wages of staff of State Authority	LS	68.00	Rule 6(a)(iv)
2	Disbursement of sitting fees and allowances to the nominated Executive members/ steering members of St. Authority etc.	LS	5.00	6(a)(v)
3	Management of office establishment and other administrative expenses.	LS	50.00	6(b)(i)
		Grand Total	123.00	

(126)


 31.12.2021



(b). Measurable output of all physical activities to be undertaken along with the period required for achieving the measurable output.

- To be undertaken within March /2022.

(c). Details of the concurrent monitoring and evaluation report including third party monitoring undertaken in past with photographs.

Third Party Monitoring report with photograph will be submitted shortly.

9/10
31.12.2021

